

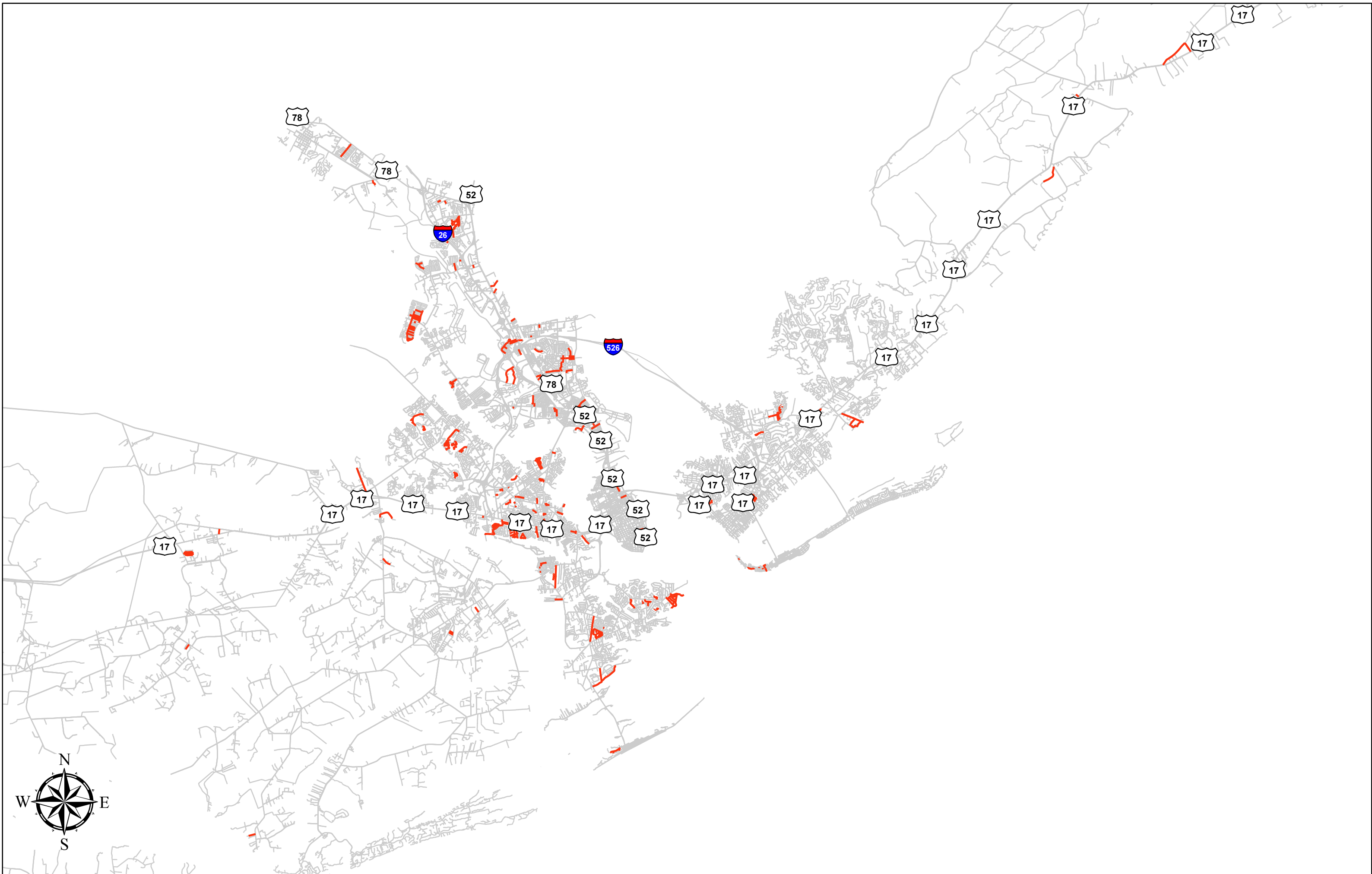
COUNTY OF CHARLESTON



TST 2020 REJUVENATION PLAN
April 13, 2020

TABLE OF CONTENTS

<u>DESCRIPTION</u>	<u>SHEET NO.</u>
COVER SHEET.....	1
TABLE OF CONTENTS.....	2
PLAN MAP.....	3
ROAD LIST BY LOCATION	5-12
WORK ITEM SUMMARY.....	13
STRIP MAPS.....	14 – 101



FY 2020 TST ASPHALT REJUVENATOR PLAN

Map# Street Name State Route # Area (SY) AADT Re-treat

WEST ASHLEY

26	Albemarle Rd		5928	100	Yes
34	Alma St		1058		Yes
31	Amy Elsey Dr		1228		Yes
24	Asbury Pl		1000		Yes
9	Bear Swamp Rd	S-394	6407	1,020	Yes
21	Beechcraft Street		3998		
28	Benada St		430		Yes
28	Bender St		1729	625	Yes
22	Braxton Av		2217		
28	Burger St		1462		Yes
44	Burnham Court		2065		
24	Canterbury Rd	S-615	5754	100	Yes
30	Carrillo Street	S-1683	1080		
34	Carverwood Ln		1367		Yes
21	Cessna Avenue		4387		
41	Country Lake Court		1750		
21	Culver Avenue		5824		
37	Dotterers Run		6980		
33	Dowden Ct		811		Yes
33	Dowden St		1033		Yes
20	East Shore Lane		2407		
25	Elizabeth Lane W	S-383	2573		
34	Ellis St		978		Yes
36	Eton Road		4685		
41	Flower Creek Way		1955		
41	Forest Dew Court		1200		
41	Fox Lake Court		1055		
34	Frank St		452		Yes
41	Garden Creek Road		9520		
22	Garden Street	S-437	4031		
31	Gardner Rd	S-1689	1200	1000	Yes
41	Glen Oaks Court		1000		
31	Harmony St	S-2029	931	138	Yes
22	Harrison Avenue	S-313	2900		
33	Harrow St		1278		Yes
44	Haywick Court		2200		
29	Hillside Dr	S-720	1276	938	Yes

Map# **Street Name** **State Route #** **Area (SY)** **AADT** **Re-treat**

Map#	Street Name	State Route #	Area (SY)	AADT	Re-treat
29	Hillside Dr	S-2456	1767	60	Yes
22	Hoff Avenue		4351		
22	Huntley Drive	S-411	4849		
42	Idamor Drive		1670		
39	Idlewood Ln	S-1375	1667	125	Yes
34	Jackwood Ct		639		Yes
31	Jenkins Rd	S-1690	3246	750	Yes
32	Jessamine Rd	S-315	3,953	313	Yes
40	Lake Myrtle Drive		2270		
44	Levin Court		780		
21	Lockheed Street		2246		
36	Mainchester Road		6104		
21	Mansfield Street		947		
40	Marsh Flower Lane		3855		
39	Marshland Dr	S-1204	4,600	219	Yes
23	Mcclain Street		4590		
8	Mcleod Mill Road	S-1377	7500		
22	Meyers Road	S-1360	1033		
35	Montclair St		4,136		Yes
40	Morning Dove Lane		5615		
36	N Hampton Drive		1154		
41	N Moss Oak Lane		1550		
20	Northside Drive		842		
22	Oak Street	S-314	1000		
43	Oatly Circle		1645		
22	Opal Avenue		1822		
27	Ophir Dr		2,369		Yes
36	Orange Branch Road	S-1185	5520		
36	Oriel Road		715		
41	Pebble Creek Court		900		
21	Pebble Road		2873		
33	Pickwick St		1,011		Yes
41	Pinehurst Avenue		14485		
21	Piper Drive	S-603	6324		
38	Poston Road		3300		
21	Risher Street		880		
41	S Moss Oak Lane		1660		
22	Sallys Aly		1246		
21	Sarah Street		882		
44	Shadowmoss Parkway		13775		
27	Shelley Road		4582		
21	Shuttle Court		548		
22	Skinner Avenue	S-1359	1480		

Map# **Street Name** **State Route #** **Area (SY)** **AADT** **Re-treat**

20	South Shore Drive		1473		
21	Stinson Drive		2769		
33	Sullivan St		1,033		Yes
40	Summer Leaves Court		790		
40	Sunbeam Way		1065		
36	Sussex Road		3077		
21	Swift Avenue		772		
27	Symmes Dr		2,089		Yes
44	Tayside Court		1085		
33	Teague St		1,078		Yes
43	Three Pence Lane		3860		
37	Wabeek Way		1790		
25	West Harrison Rd	S-382	1,373	938	Yes
41	Wild Flower Lane		3700		
41	Willow Bend Drive		1100		
41	Winding Tree Lane		1625		
29	Winston St		2,691		Yes

Area Total **263900**

PENINSULA

46	Johnson St	S-1820	1,273		Yes
45	Cumberland Street		3823		
45	Lenwood Blvd	S-879	4,157	130	Yes
45	Motley Ln		467		Yes
46	N Nassau St	S-119	4,698	138	Yes
45	Pinckney St		1,792		Yes
45	Pinckney St	S-862	690	126	Yes

Area Total **16,900**

RAVENEL

3	Fox Dr	S-2076	4,000	180	Yes
3	Greene Way	S-2074	1,974	126	Yes
4	Landover Rd	S-2449	2,371	126	Yes
2	Meggett Quail Road	S-1313	1986		
3	Smith Rd	S-2077	3,948	126	Yes
3	Young St	S-2075	3,750	240	Yes

Area Total **18,029**

Map# **Street Name** **State Route #** **Area (SY)** **AADT** **Re-treat**

WADMALAW ISLAND

1	Marina Rd		3,889		Yes
---	-----------	--	-------	--	-----

Area Total **3,889**

LADSON

74	College Park Rd	S-2421	3,422	12900	Yes
75	Midview Dr		8,220		Yes
73	William Aiken Av		3,293		Yes

Area Total **14,935**

AWENDAW

86	MAXVILLE RD	S-1953	9,773	660	Yes
87	THAMES RD	S-432	1,556	150	Yes
87	UNION RD	S-2437	3,173	450	Yes

Area Total **14,502**

JOHNS ISLAND

5	Everette St	S-2145	2,000	138	Yes
5	Gasque St	S-2005	2,251	156	Yes
6	Grover Rd	S-1722	2,904		Yes
7	Kitford Rd	S-2068	4,447	313	Yes

Area Total **11,602**

SULLIVANS ISLAND

76	Artillery Dr	S-1533	289	138	Yes
76	Back St	S-1804	1,050	138	Yes
77	Hennessy St	S-908	902	138	Yes
77	Palmetto St	S-908	498	138	Yes
77	Poe Av	S-908	1,840	138	Yes
78	Point St	S-1562	546	138	Yes
77	Station 15Th St	S-1560	593	138	Yes
76	Station 17Th St	S-2278	312	138	Yes
76	Station 18Th St	S-1805	3,258	125	Yes

Area Total **9,288**

ST JAMES/SANTEE

88	Buck Hall Rd	S-2155	4,722	270	Yes
88	Old Georgetown Rd	S-913	14,458	240	Yes

Area Total **19,180**

FOLLY BEACH

10	Lempesis Lane		1200		
10	W 3Rd Street		8500		
10	W Indian Avenue		11000		

Area Total **20700**

Map# Street Name State Route # Area (SY) AADT Re-treat

MOUNT PLEASANT

85	Atlanta Dr	S-2409	4,107	131	Yes
83	Blessing Court		376		
83	Blythwood Court		778		
82	Bonnywood Court		625		
85	Boston Grill Rd	S-1519	11,487	963	Yes
80	Calais Drive		5595		
81	Canton Square		638		Yes
82	Castle Hall Road		4030		
83	Comingtee Lane		1375		
79	Groves Manor Court		1015		
83	Hallahan Court		731		
85	Hamlin Beach Rd	S-2370	6,347	131	Yes
82	Harrietta Court		1080		
79	Japonica Road		3396		
81	Landings Run		5,124		Yes
80	Meadowcroft Lane		4550		
80	Old Colony Road		2575		
84	Old Georgetown Rd	S-1808	7,504	350	Yes
82	Snowden Rd	S-1524	6,582	1163	Yes
83	Springfield Road		4235		
81	Tidal Pointe		479		Yes
83	Tison Lane		1780		
81	Vantage Pointe		1,008		Yes
79	W Lakeview Drive		1111		
81	Wickfield Ct		450		Yes

Area Total 76,978

NORTH CHARLESTON

60	Aldrich Av	S-690	1,611	281	Yes
71	Allatoona Court		886		
50	Andreas Way		855		Yes
48	Baker Av	S-160	3,702	156	Yes
48	Baker Hospital Blvd	S-222	4,284	138	Yes
55	Bexley Street		4400		
71	Blackshear Court		1070		
72	Blitzen Court		784		
70	Brook Forest Drive		2850		
63	Buck Pond Rd		4,125		Yes
52	Centre Pointe Drive		25483		
49	Charlene Dr	S-469	6,076	2750	Yes
57	Chateau Av	S-681	4,189	2875	Yes
57	Chateau Av		2,761		Yes
71	Chatuge Court		4500		
48	Column St	S-780	1,413	138	Yes
63	Corley Drive		1435		
57	Cougar Way		1938		
50	Covington Rd		5,018		Yes

Map# **Street Name** **State Route #** **Area (SY)** **AADT** **Re-treat**

Map#	Street Name	State Route #	Area (SY)	AADT	Re-treat
70	Creekstone Court		1440		
67	Creola Rd		2603		Yes
59	Delta St	S-976	2,836	138	Yes
62	Desmond Avenue		4205		
72	Donner Avenue		2225		
53	Durant Av	S-882	2,947	60	Yes
57	E Montague Avenue		14276		
71	Elsinore Court		1040		
57	Empire Av		2,275	138	Yes
62	Forest Hills Drive		1660		
62	Foxwood Drive		12983		
53	Gaillard Ln		2,276		Yes
59	Harley St		1,192		Yes
89	Harvey Av		1,894		Yes
62	Hillock St		1,832		Yes
62	Jadewood Dr		1,808		Yes
59	James Bell Dr	S-980	3,800	1550	Yes
70	Jocassee Drive		1160		
59	Jury Ln	S-1678	1,833	138	Yes
71	Kissemee Drive		1510		
62	Knollwood Street		3000		
70	Lake Marion Drive		3120		
71	Lake Moultrie Drive		2390		
47	Leland St		1,645	138	Yes
47	Leland St	S-680	1,144		Yes
49	Lexington Av	S-299	1,642	138	Yes
70	Litchfield Drive		1750		
63	Lowell Dr		7,069		Yes
70	Mayfield Ct		2435		
62	Mendelwood Drive		3210		
50	Mercia Ln		1,574		Yes
54	Mosstree Rd	S-673	6,760	673	Yes
63	Nibbs Lane		585		
66	North Tree Lane		7000		
68	Norwalk Drive		1781		
63	Nummie Court		1344		
56	Old Park Rd	S-290	9,974	138	Yes
63	Oldridge Road		4650		
62	Outlook Drive		2800		
62	Ovaldale Drive		3380		
60	Paul St	S-997	827	138	Yes
67	Picardy Pl		6,425		Yes
62	Popperdam Creek Drive		5630		
72	Powell Rd	S-1424	1,461	138	Yes
59	Prince St	S-1884	2,656	138	Yes

Map# Street Name State Route # Area (SY) AADT Re-treat

63	Purcell Drive		4880		
48	Riverview Av	S-1381	662	138	Yes
48	Riverview Av		3,851		Yes
70	Roanoke Road		1250		
66	Rock St	S-998	3,834	2075	Yes
70	S Waccamaw Court		2265		
89	Seymour Avenue		1250		
69	Sinclair Drive		1482		
48	Speissegger Dr		4,427		Yes
61	Spruce Blvd	S-1725	2,407	138	Yes
65	Stafford Rd	S-696	1,605	1625	Yes
64	Stokes Av	S-2390	6,891	1075	Yes
57	Stones Alley		2787		
51	Superior St	S-1879	827	138	Yes
52	Tanger Outlet Blvd		21347		
59	Taylor St	S-981	11,746	2500	Yes
64	Tipson Street		2062		
47	Troy St	S-547	2,490	138	Yes
63	Valleyview Circle		1300		
58	W Enterprise		6,533		Yes
70	Waccamaw Court		1025		
69	Waltham Road		8955		
63	Warsaw Road		4800		
63	Wayfield Circle		3060		
69	Wylie Drive		875		
50	Wyncliff Dr		1,572		Yes

Area Total 331,610

JAMES ISLAND

19	Aubrey Dr	S-278	695		Yes
15	Ayers Drive		3078		
11	Battalion Dr	S-1151	4,187		Yes
11	Battery Island Dr	S-387	7,981	1,750	Yes
12	Bellwood Rd		1,252		Yes
16	Bonham Dr		950	469	Yes
15	Boyce Lane		3704		
17	Bradham Rd	S-1713	781		Yes
15	Bruce St		8340		
18	Carol Street		2240		
19	Catalina Dr	S-747	4,237	138	Yes
12	Downer Dr		513		Yes
15	Duvall Street		1210		
19	Emerson St	S-618	622		Yes
16	Evans Rd		1,613		Yes
19	Fort Pemberton Dr	S-533	3,573	138	Yes
15	Gilmore Court		583		
15	Hanckel Street		440		

<u>Map#</u>	<u>Street Name</u>	<u>State Route #</u>	<u>Area (SY)</u>	<u>AADT</u>	<u>Re-treat</u>
13	Honeysuckle Ln		512		Yes
12	Ivy Isle Dr		893		Yes
16	Jeb Stuart Rd		1,653		Yes
15	Lebby Street		2270		
16	Longstreet Dr		1,529		Yes
14	Nabors Drive		6305		
12	Oakcrest Dr		16,360		Yes
11	Old Military Rd	S-387	6,876	2000	Yes
13	Pauline Avenue	S-1147	12151	650	
18	Paw Paw Place		1575		
18	Paw Paw Street		1000		
16	Preston Rd		1,744		Yes
15	Ritter Dr		5100		
16	Robert E Lee Blvd	S-1658	12,175	2063	Yes
12	Sexton Dr		484		Yes
12	Shoreham Rd		2,259		Yes
12	Silver Leaf Cir		2,929		Yes
12	Sutton St	S-2444	367		Yes
16	Sweetgrass Creek Rd		2,522		Yes
16	Trapier Dr	S-1659	7,273	688	Yes
16	Wade Hampton Dr		3,162		Yes
16	Wallace Dr		3,769		Yes
18	Woodland Shores Road		11860		

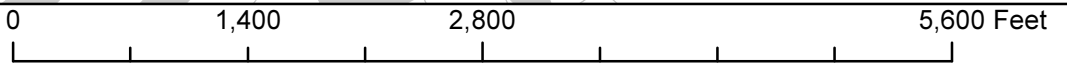

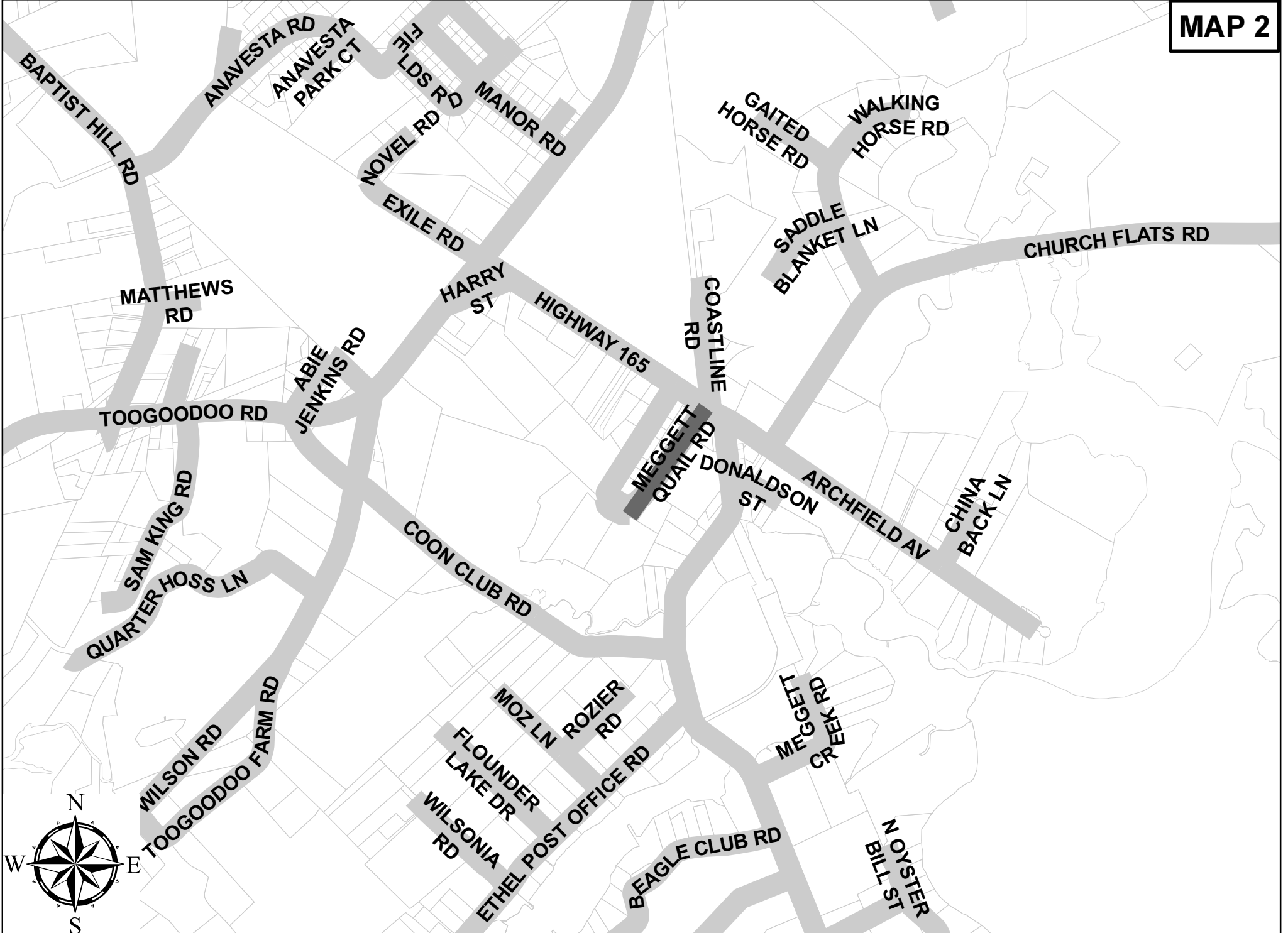
Area Total 150767



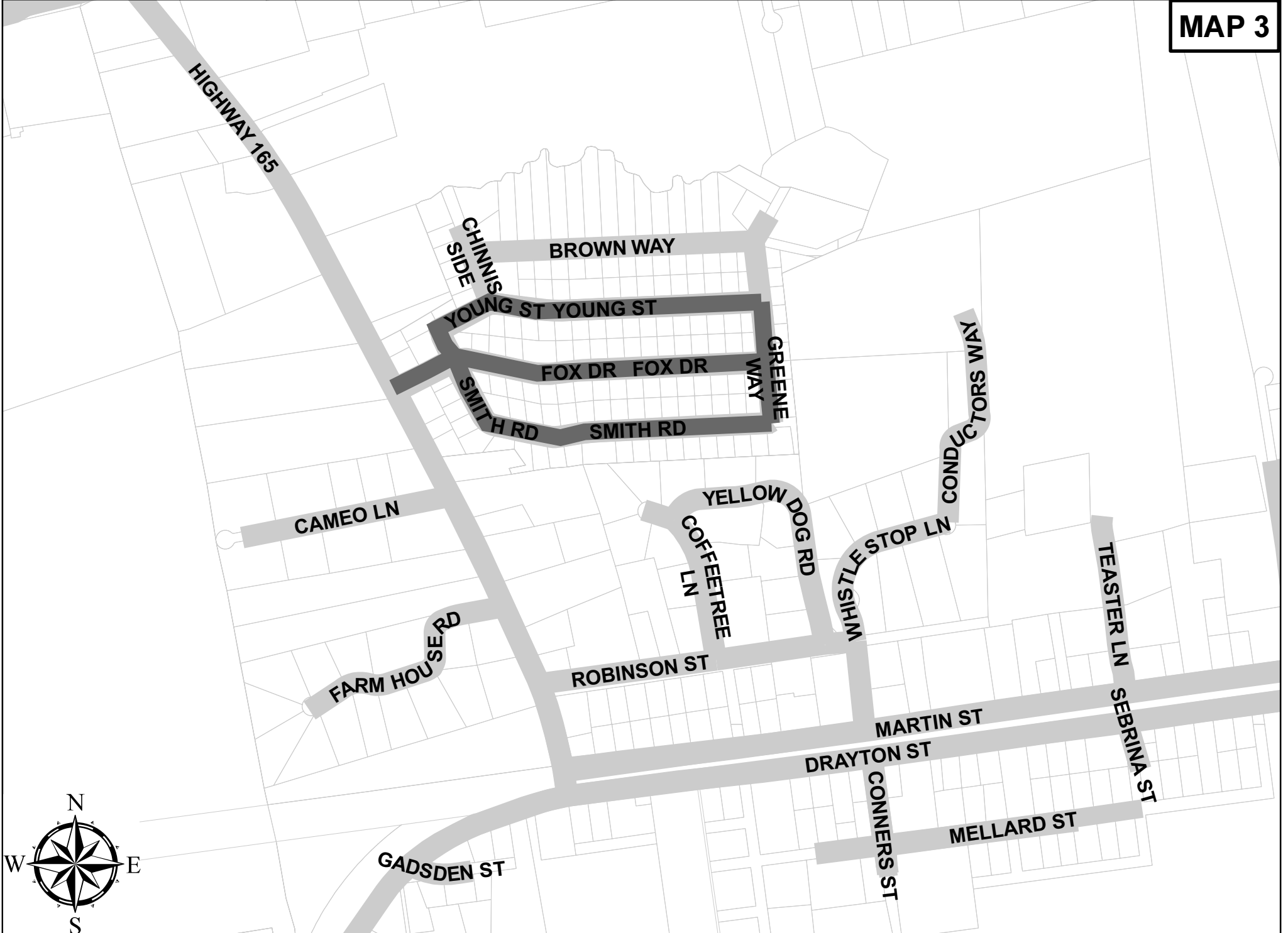
Total Area 952,280


QUANTITY SHEET

<u>SCDOT Spec</u>	<u>Description</u>	<u>Unit</u>	<u>Quantity</u>
4011201	Supply & Place Bituminous Pavement Rejuvenating Agent	SY	1003232
9580100	Asphalt Binder Viscosity Test (Paid each core)	EA	31
	Core Removal	LS	1










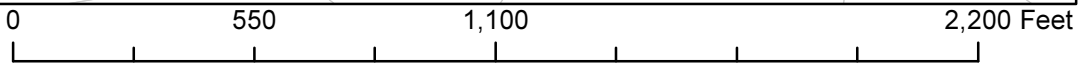



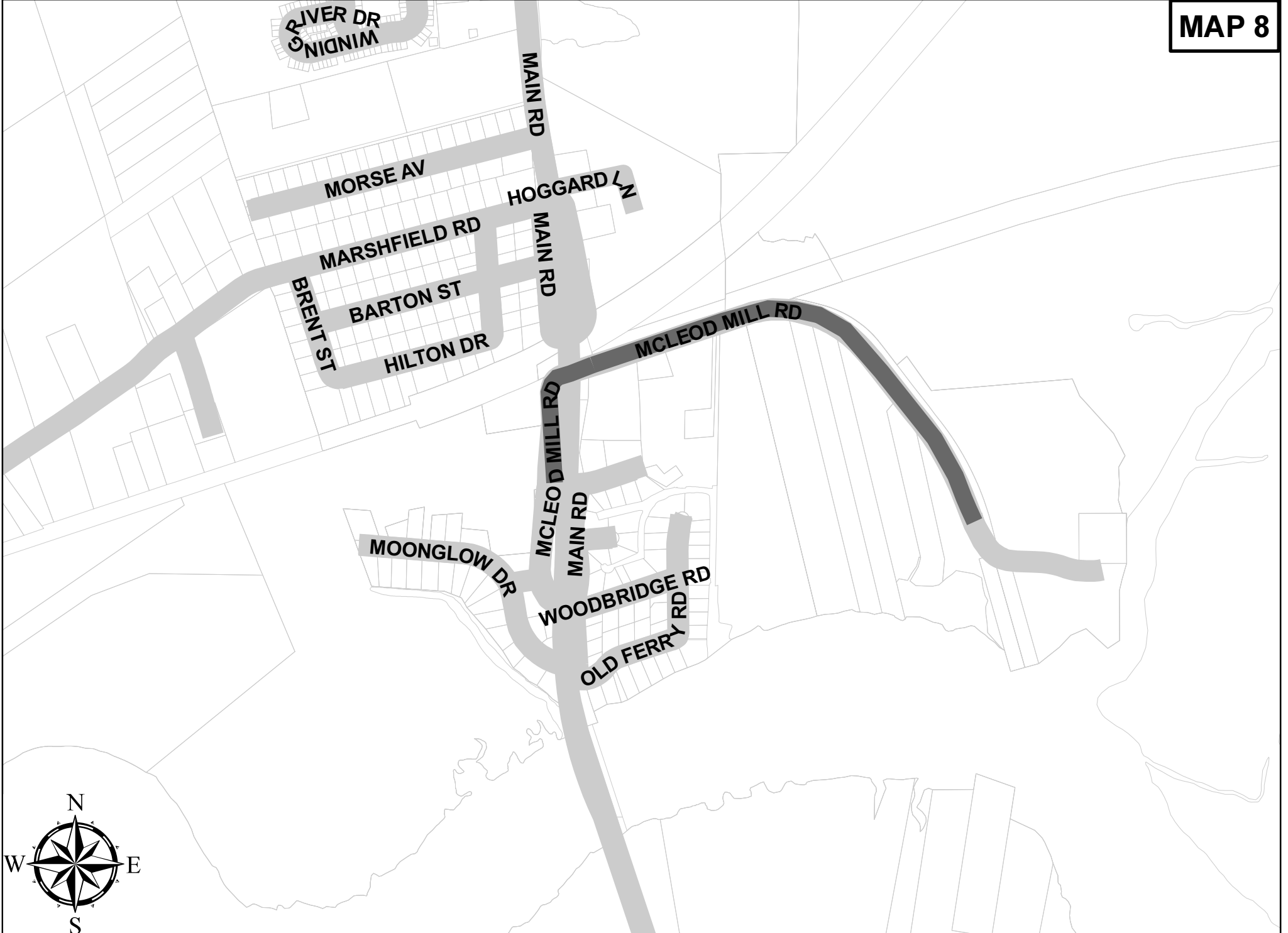
0 1,050 2,100 4,200 Feet

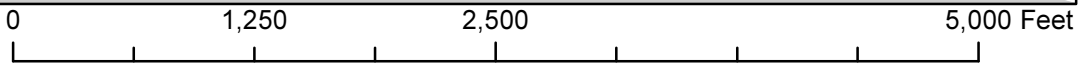





0 800 1,600 3,200 Feet







SWAMP LN

BEAR SWAMP RD

SAINT HUBERT WAY

FAUST RD

SAINT BIBURY CT

HUNTS CLUB RUN

WHITE TAIL PATH

GATOR TRAK

DAWNING LN

SEAMAN LN

GREENLAND RD

BEAR SWAMP RD

BEES FERRY RD

JUKES SUMTER RD

HUGHES RD

GILLINS LN

NEW HOPE RD

SAVANNAH HWY



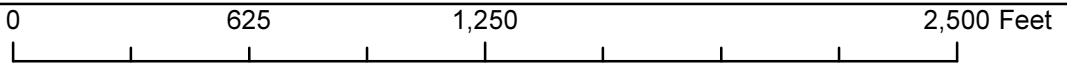

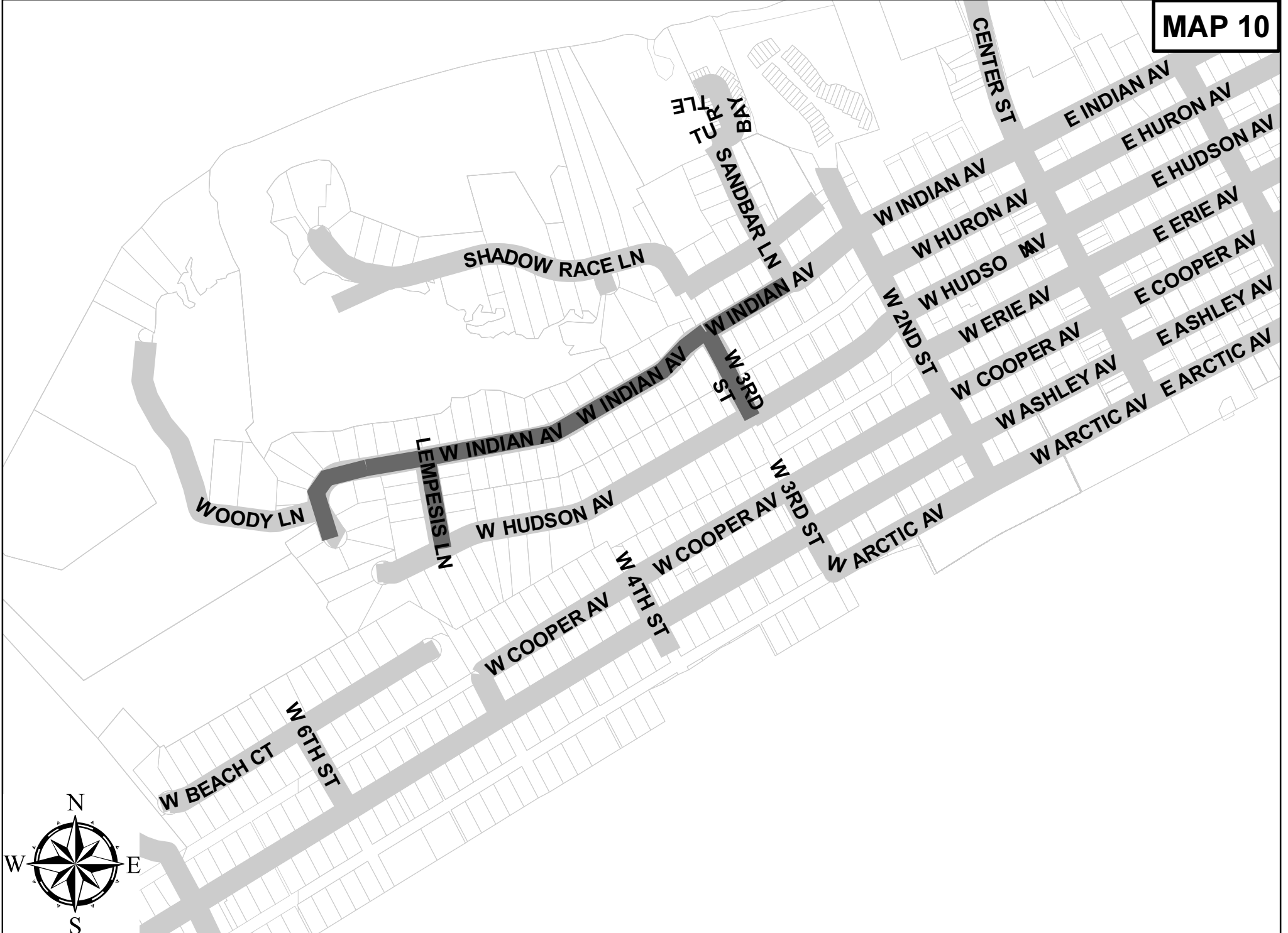
MAIN RD

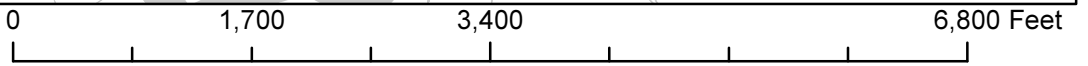

RED SKY DR

SCUBA DR



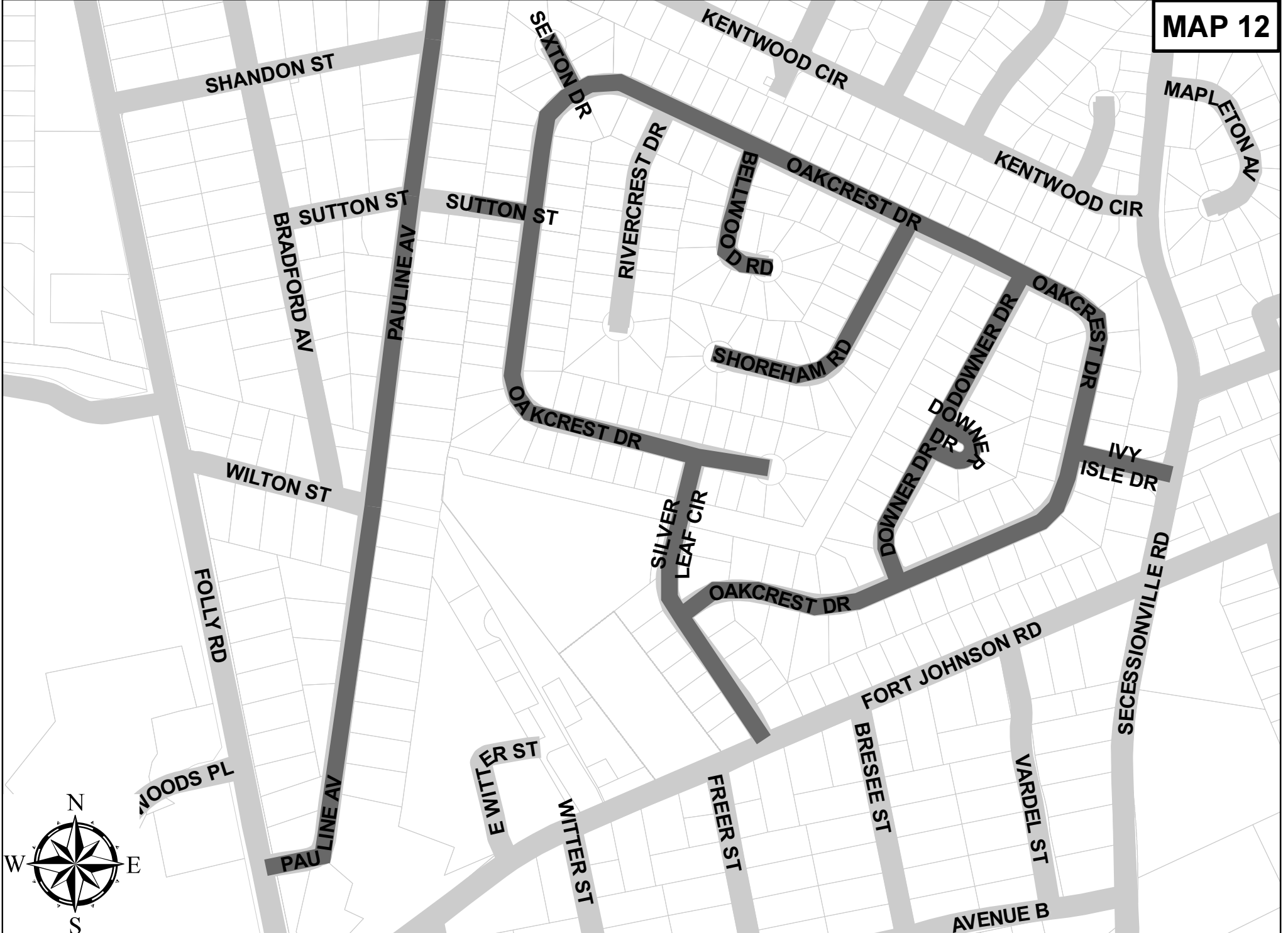
BIMINI DR

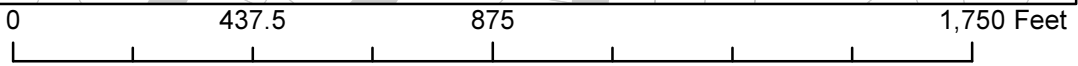

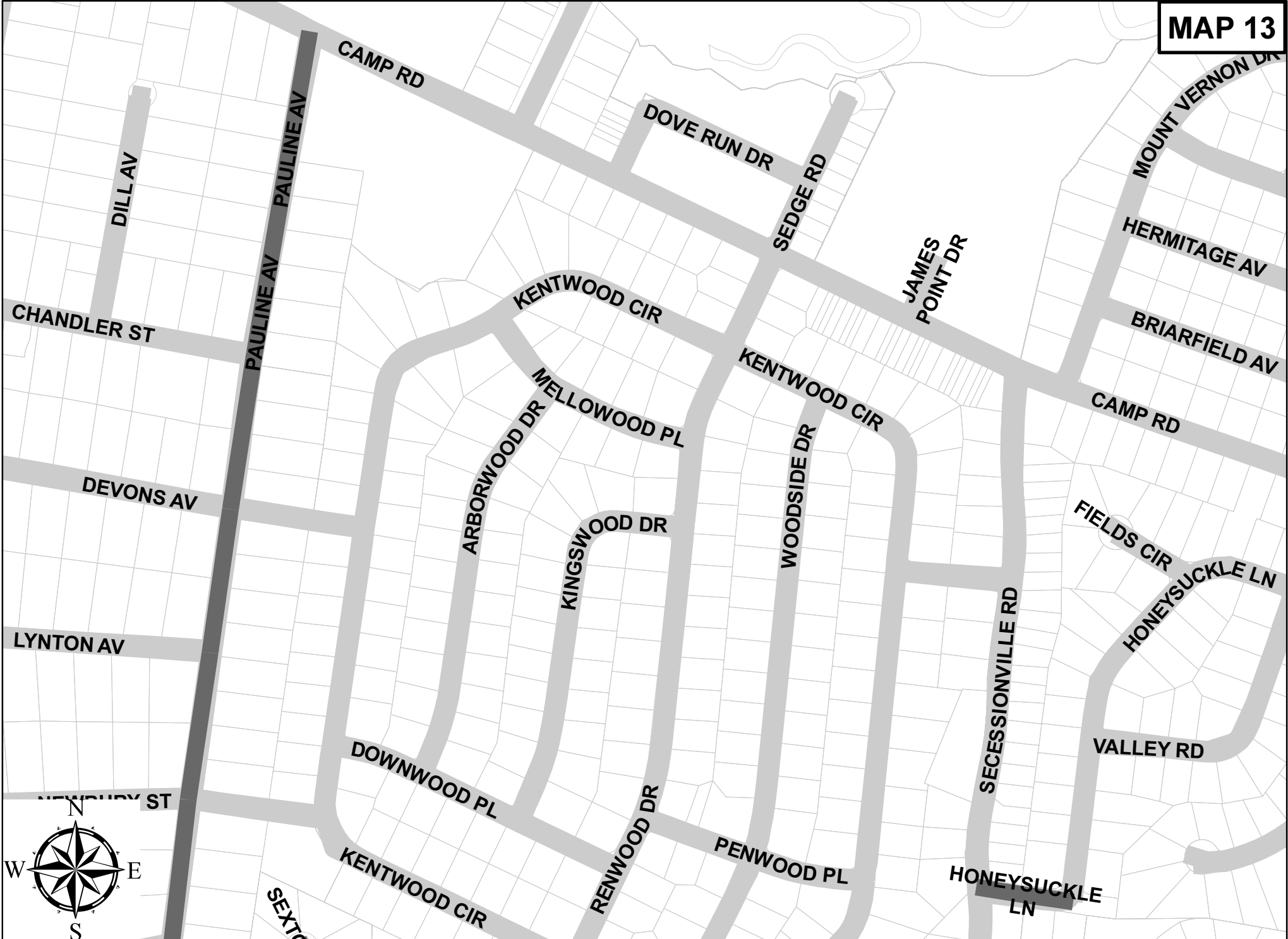
BLUEWATER WAY



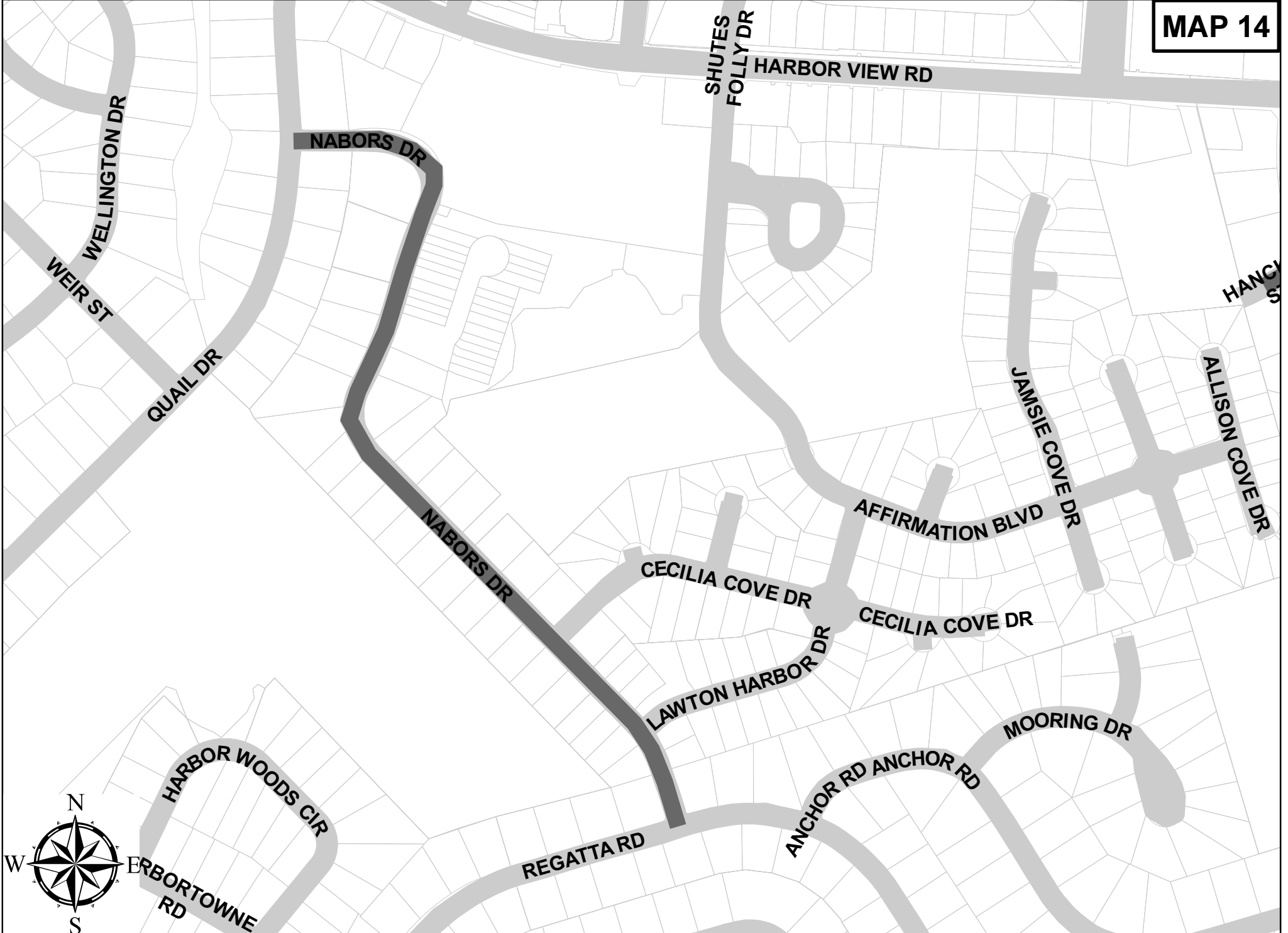




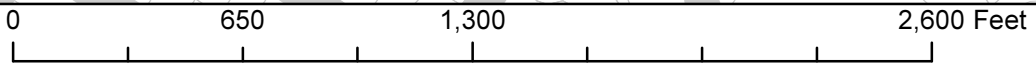

MAP 12


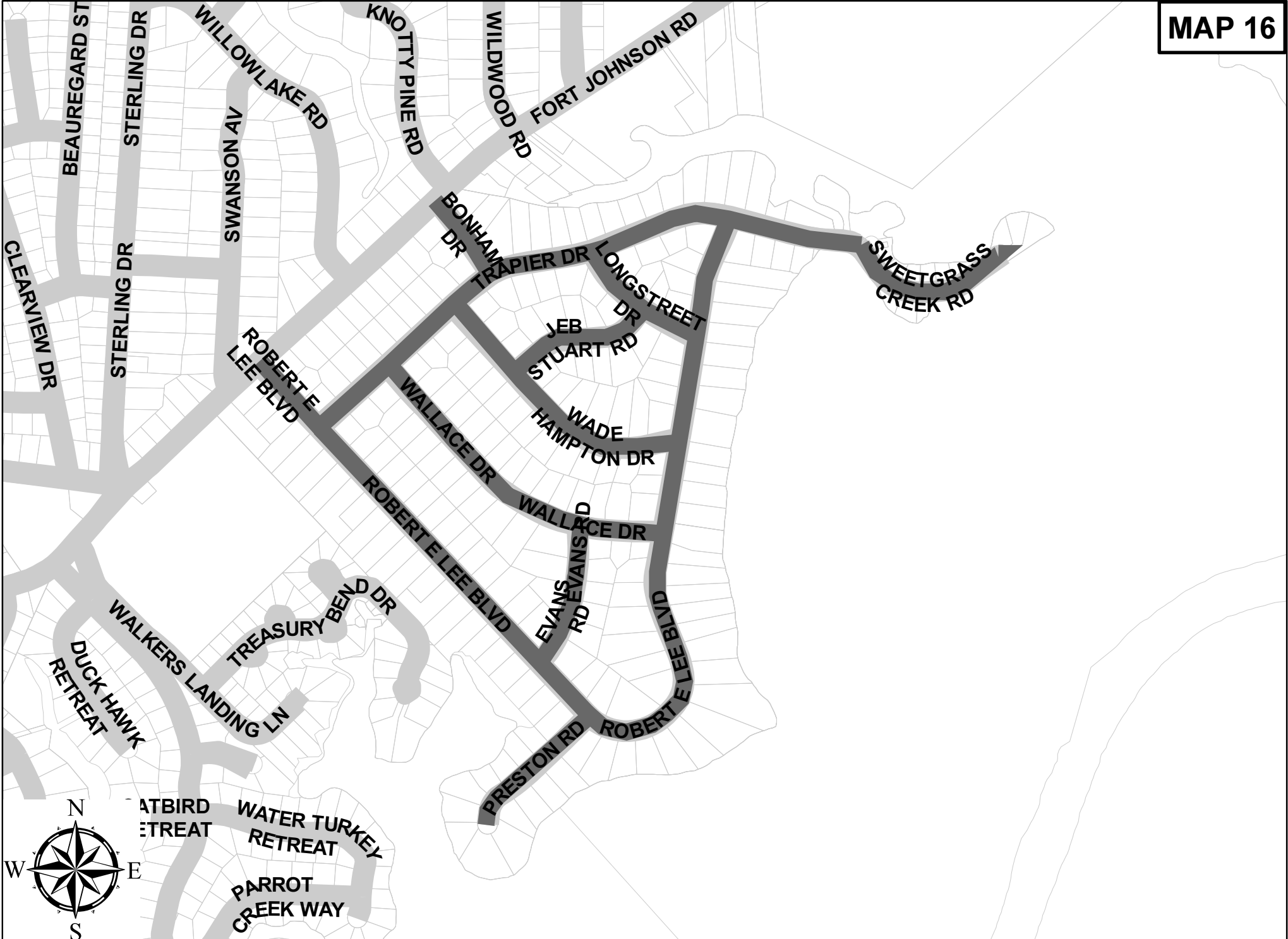






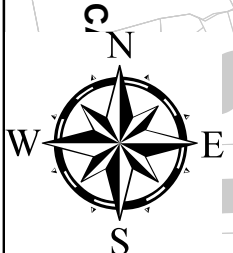
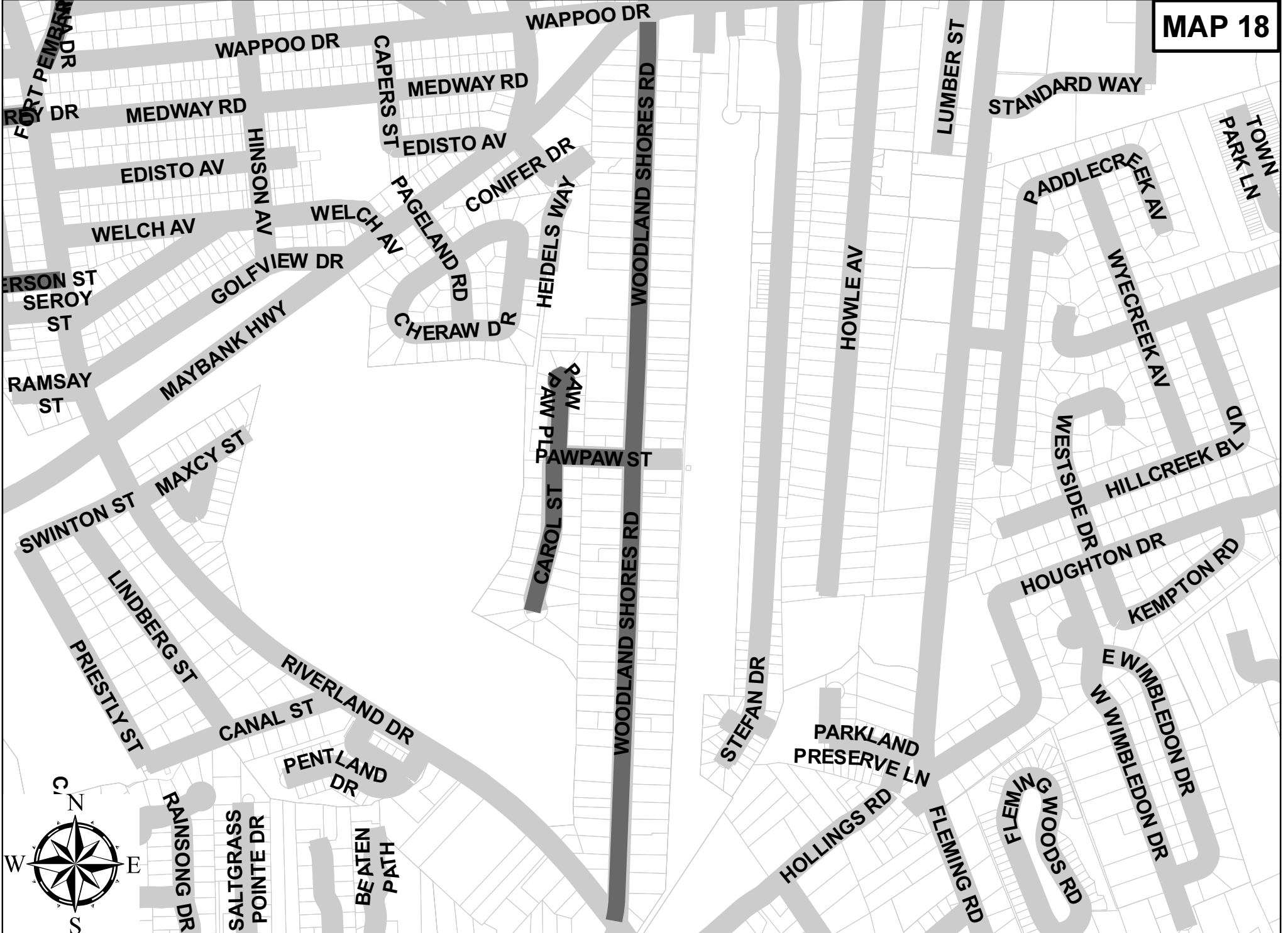
MAP 15







0 495 990 1,980 Feet




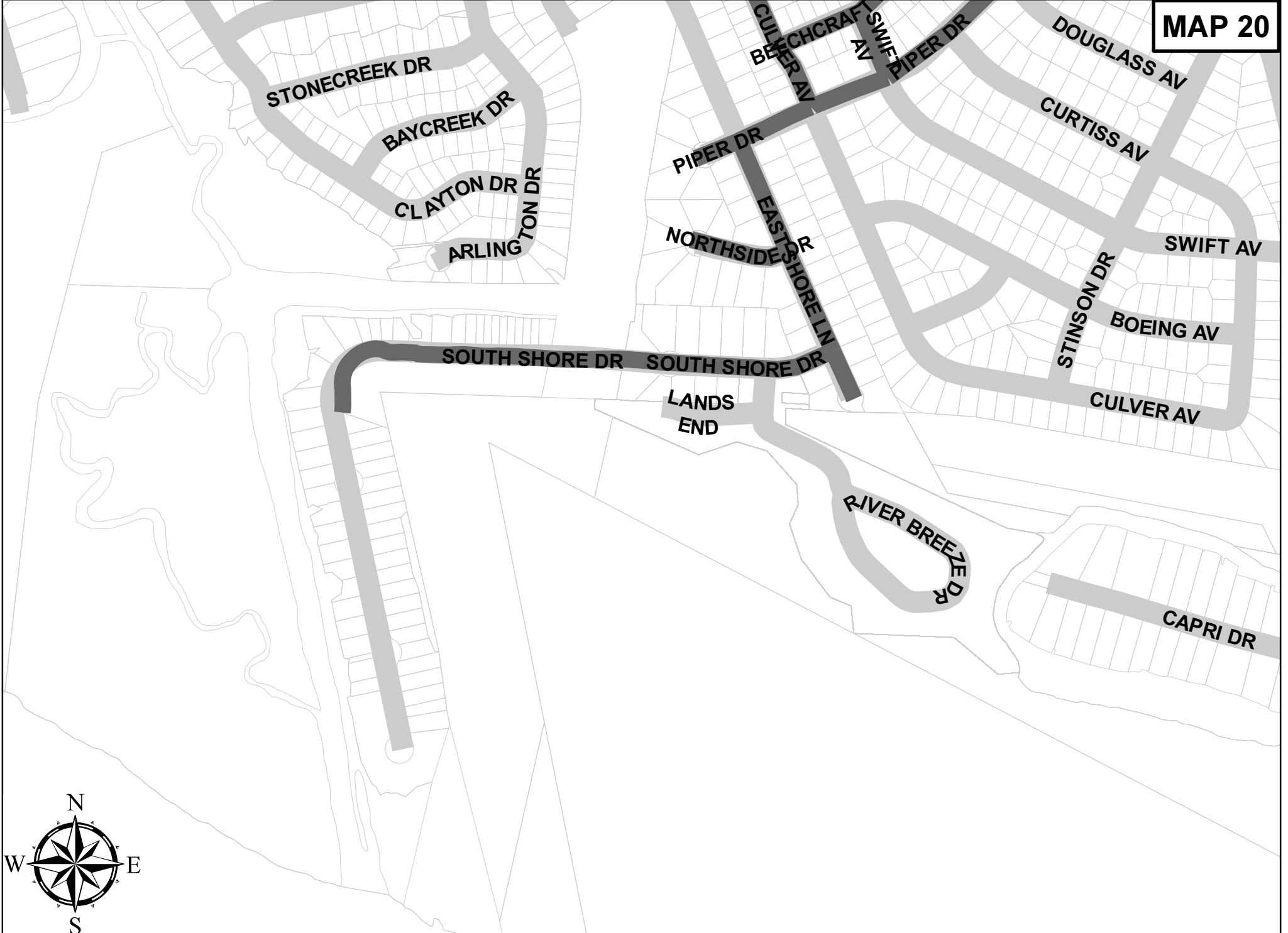
0 800 1,600 3,200 Feet

MAP 19


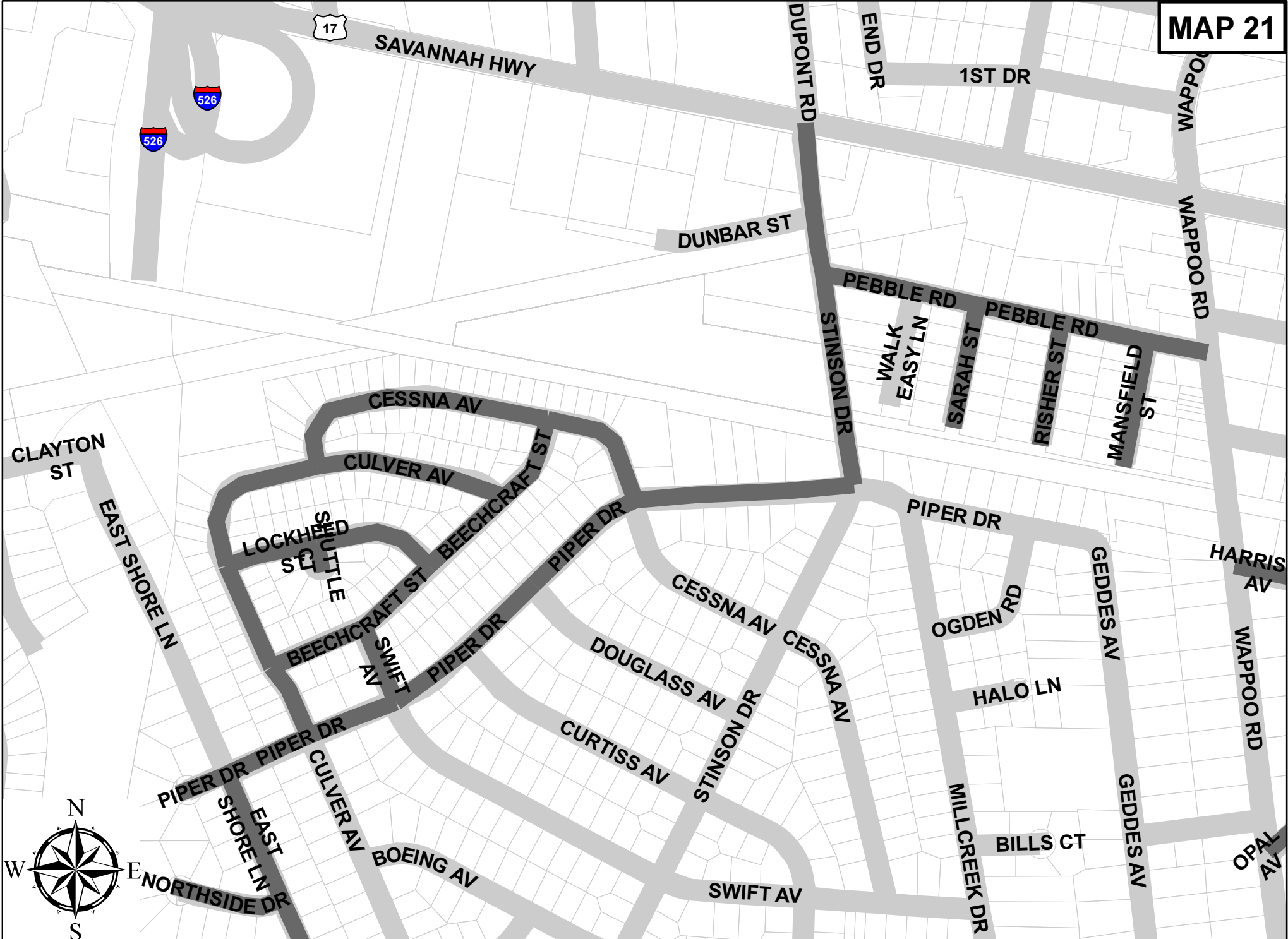


0 450 900 1,800 Feet

MAP 20



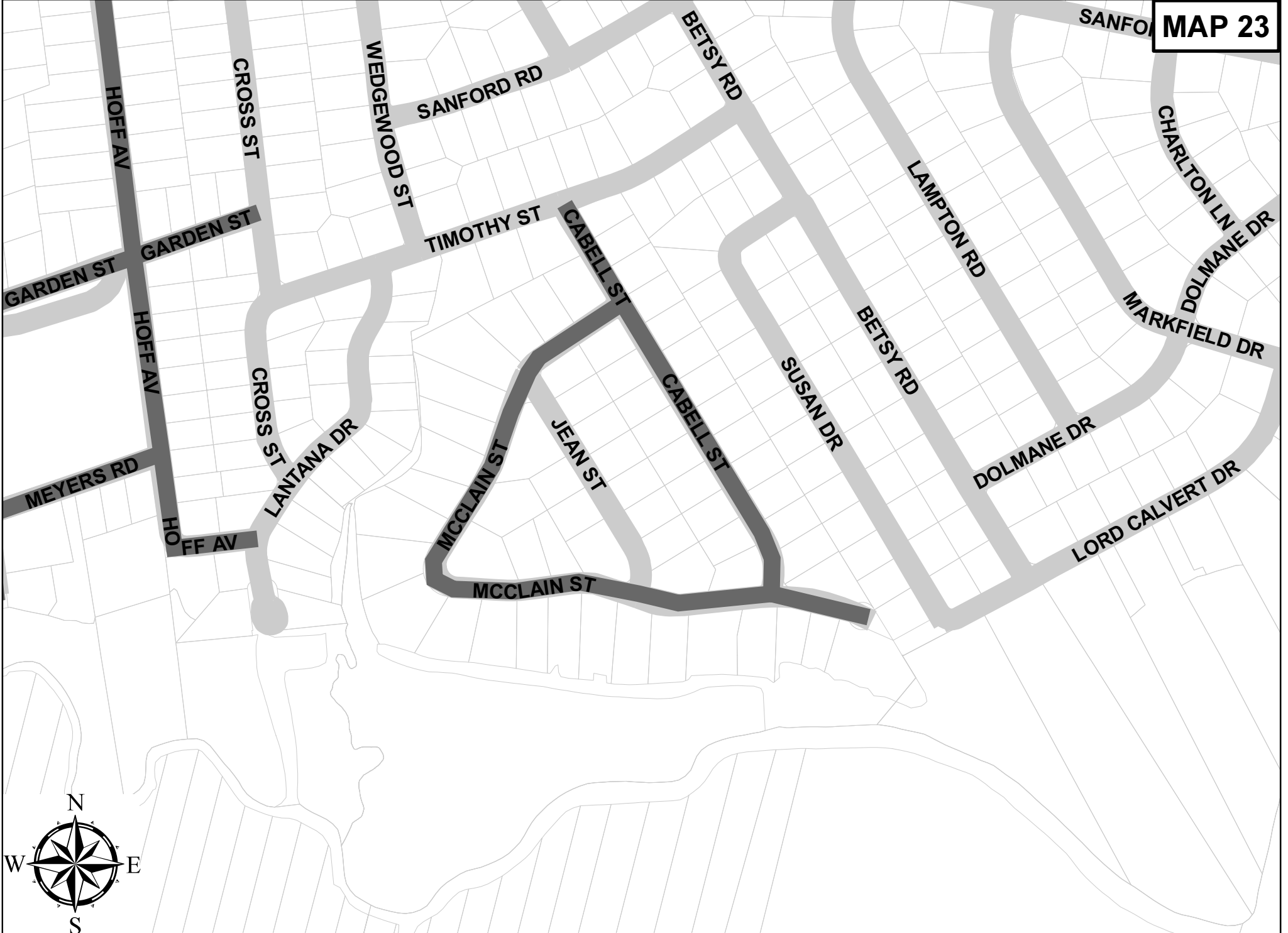
MAP 21



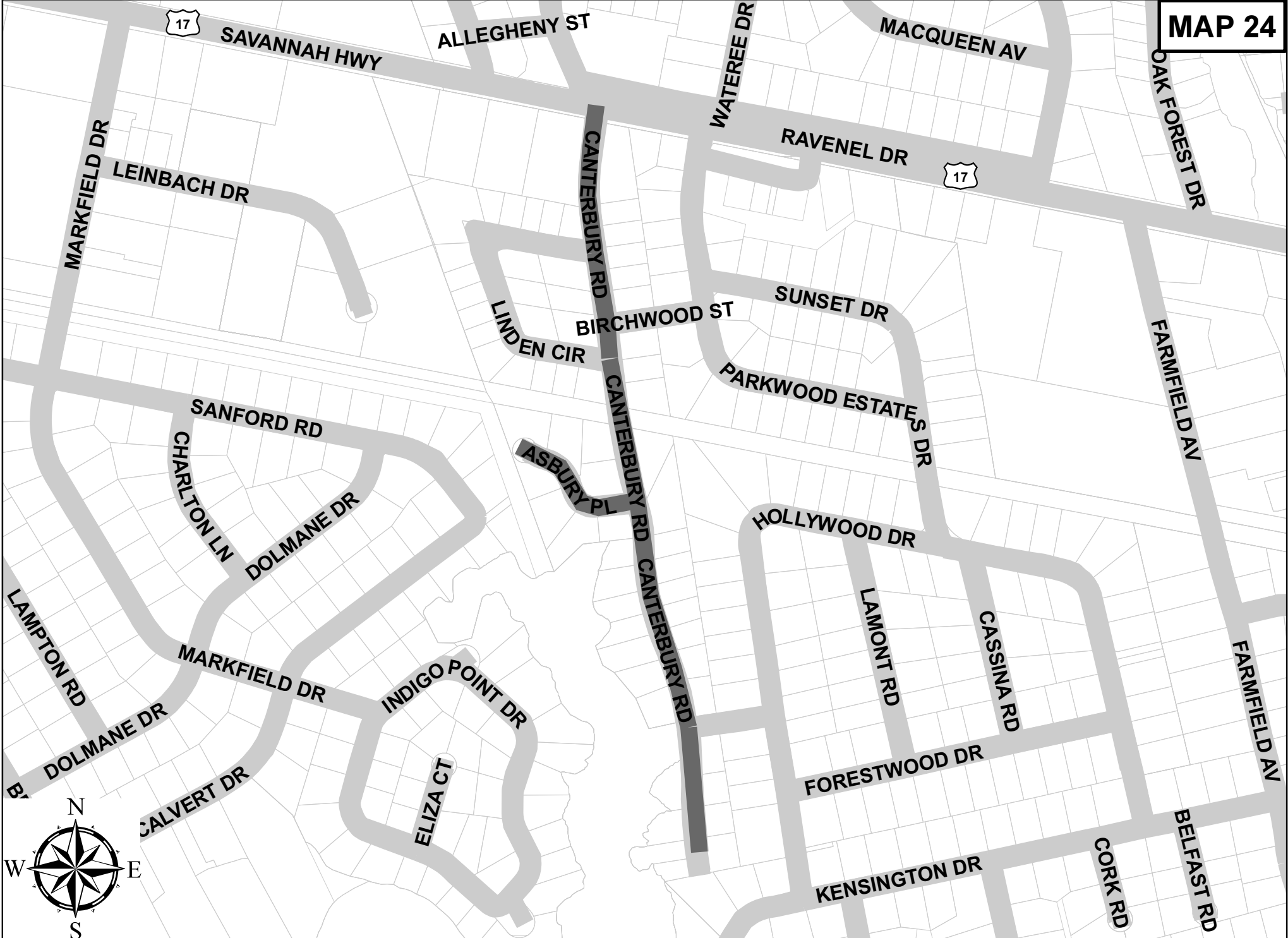




0 500 1,000 2,000 Feet

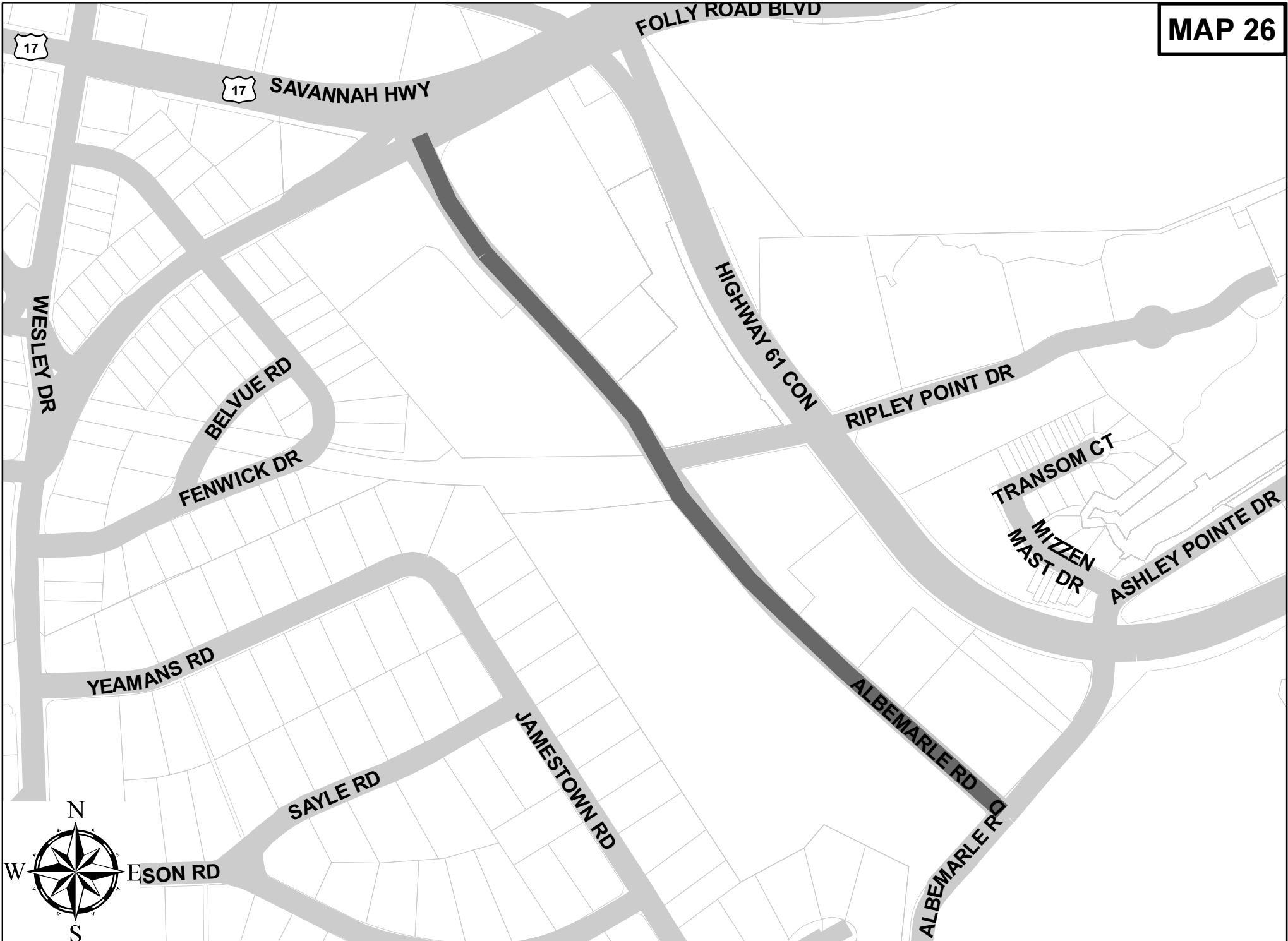
MAP 22




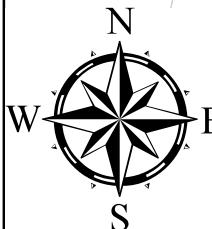
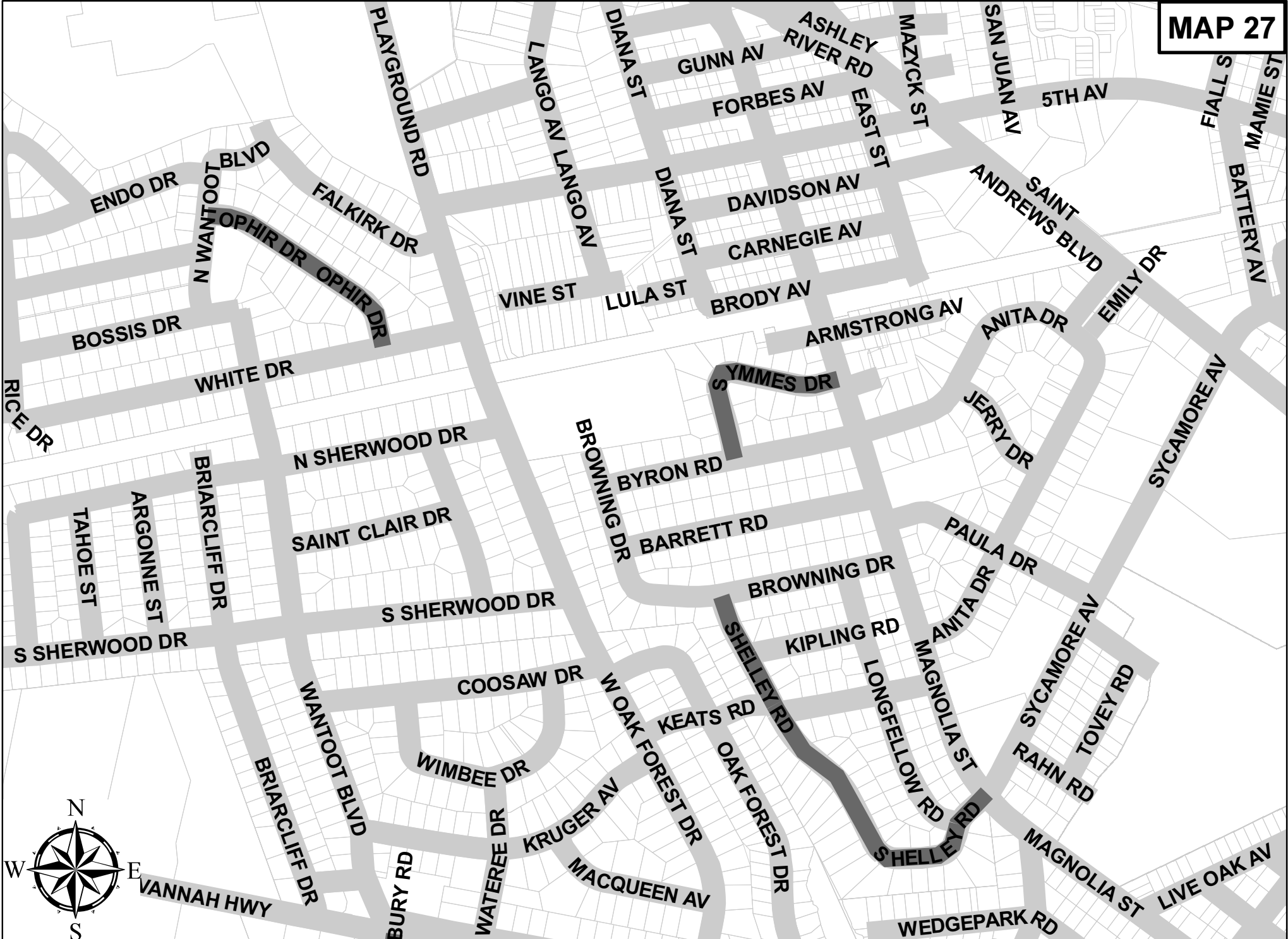


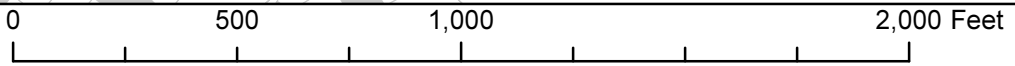

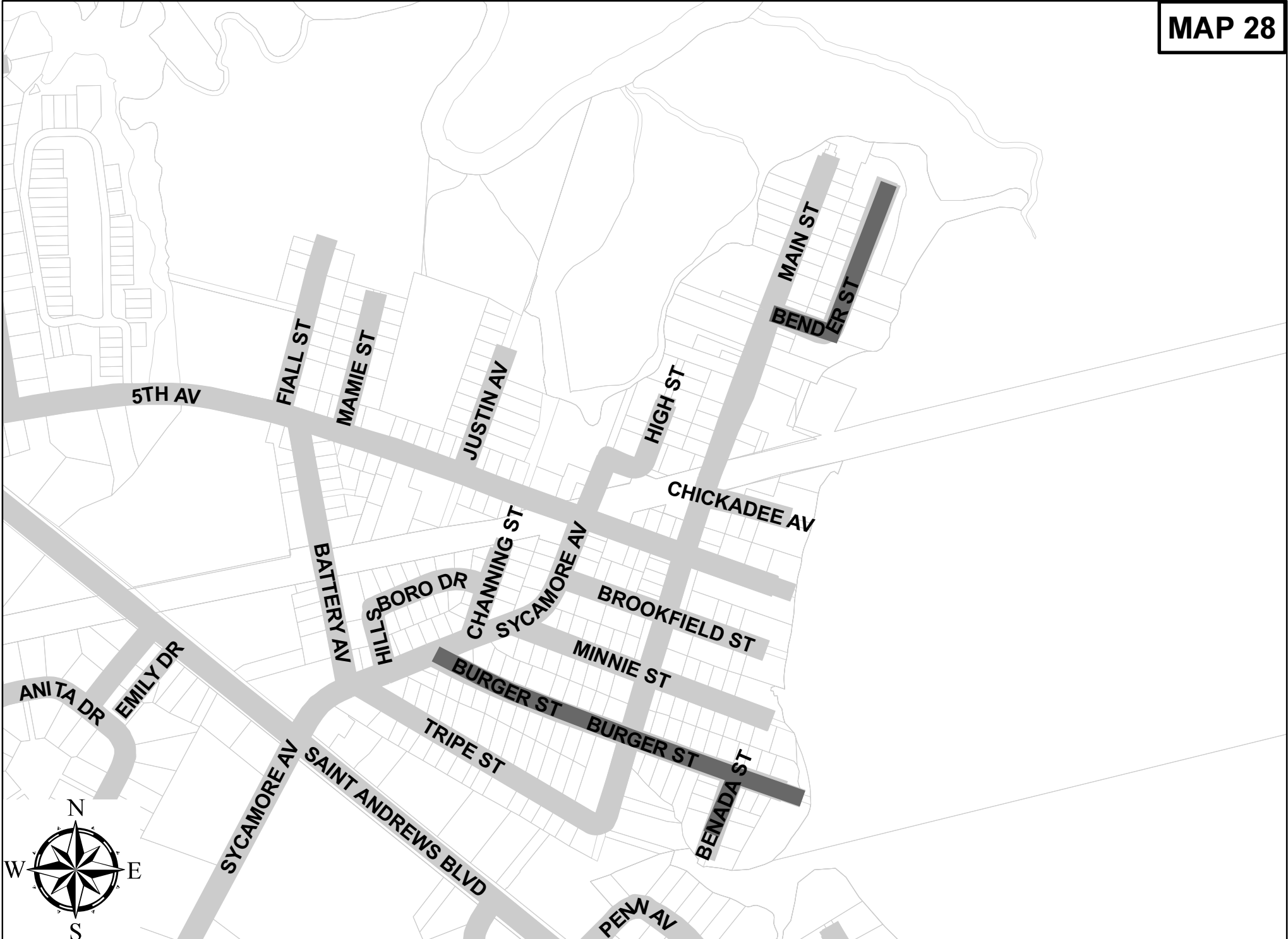








MAP 27




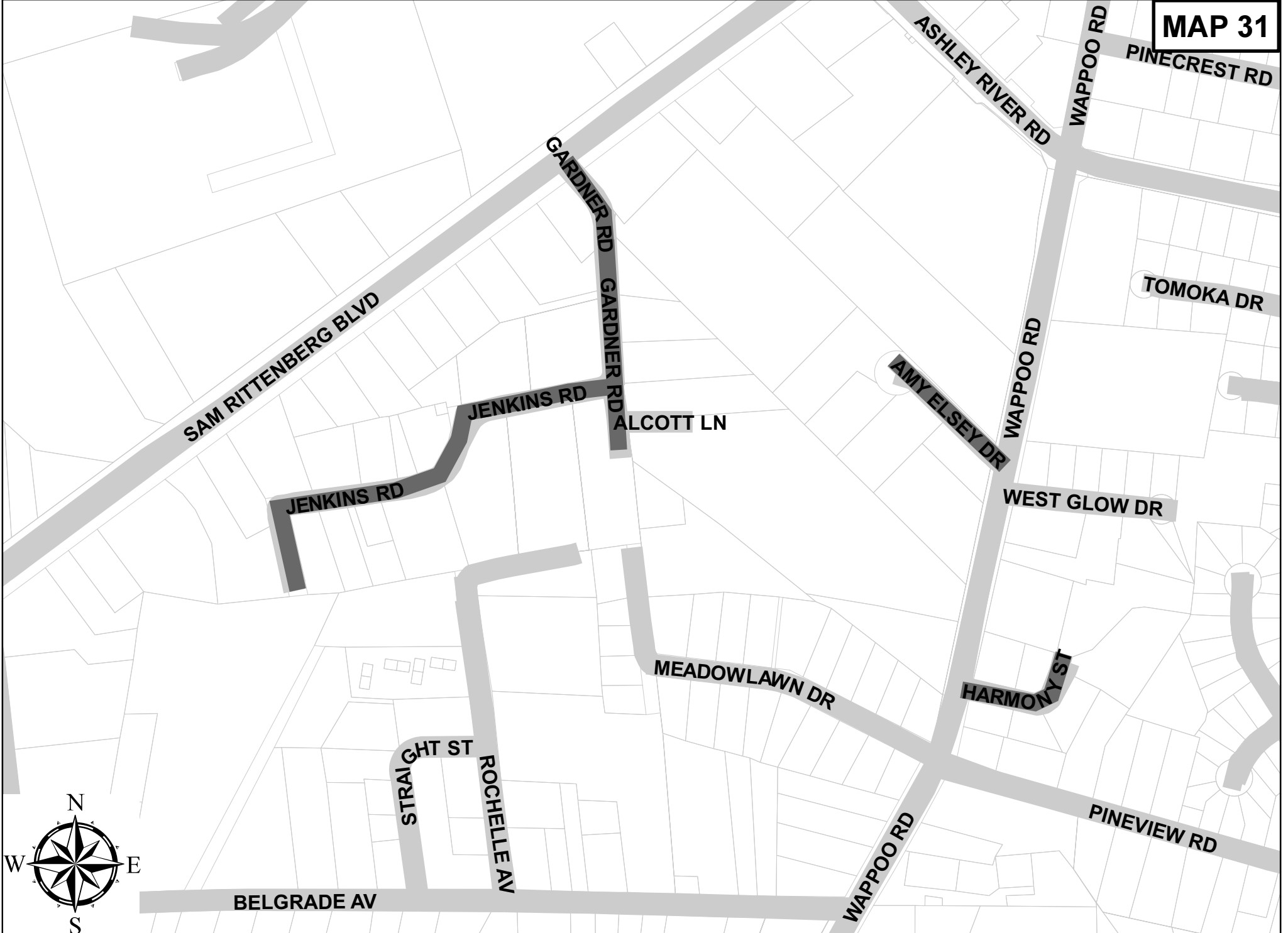







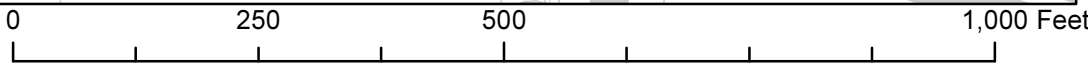

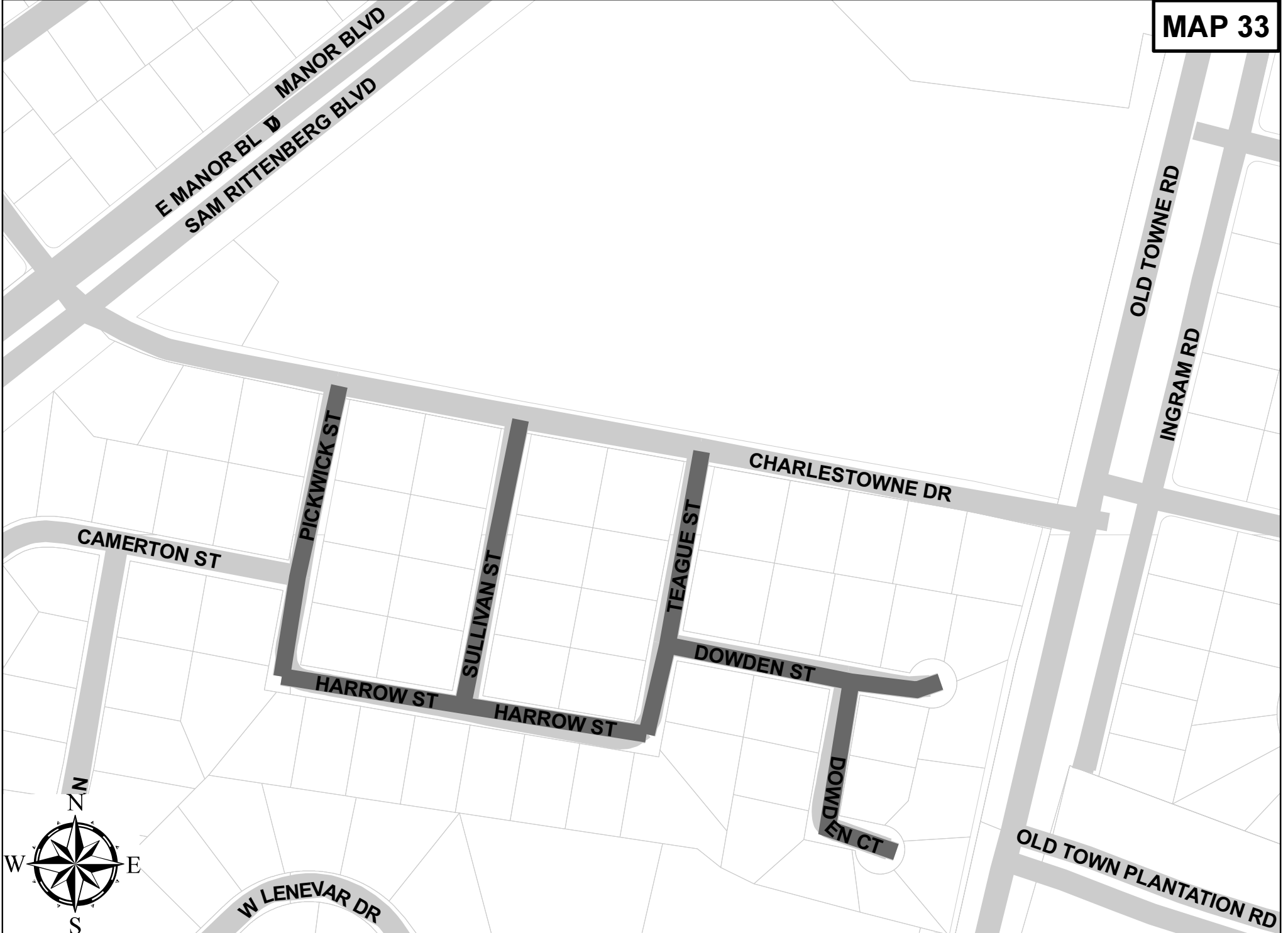
0 260 520 1,040 Feet

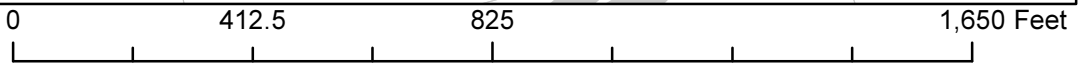
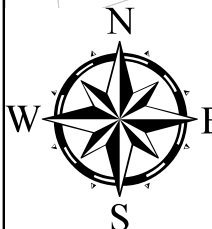
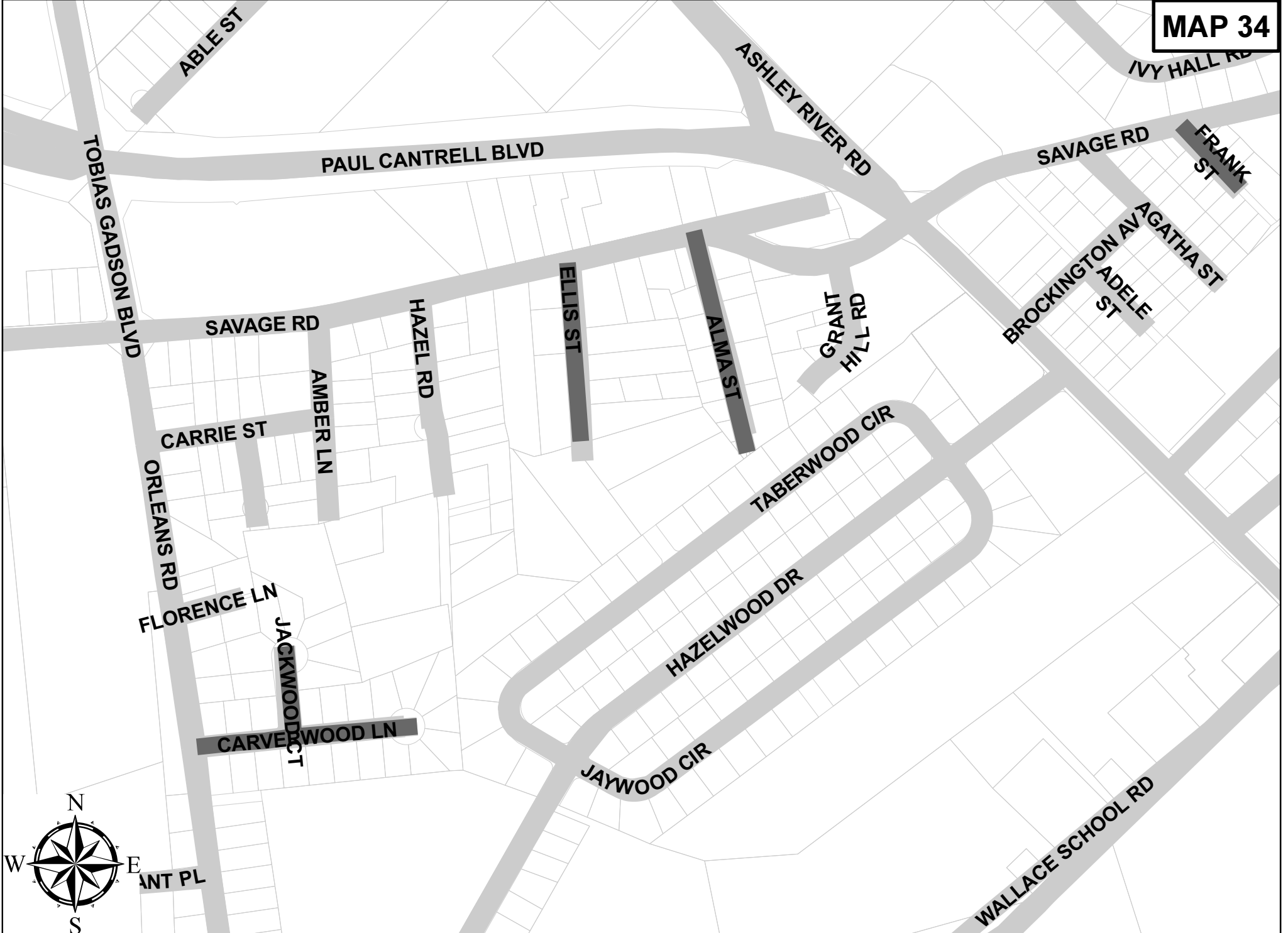
MAP 31



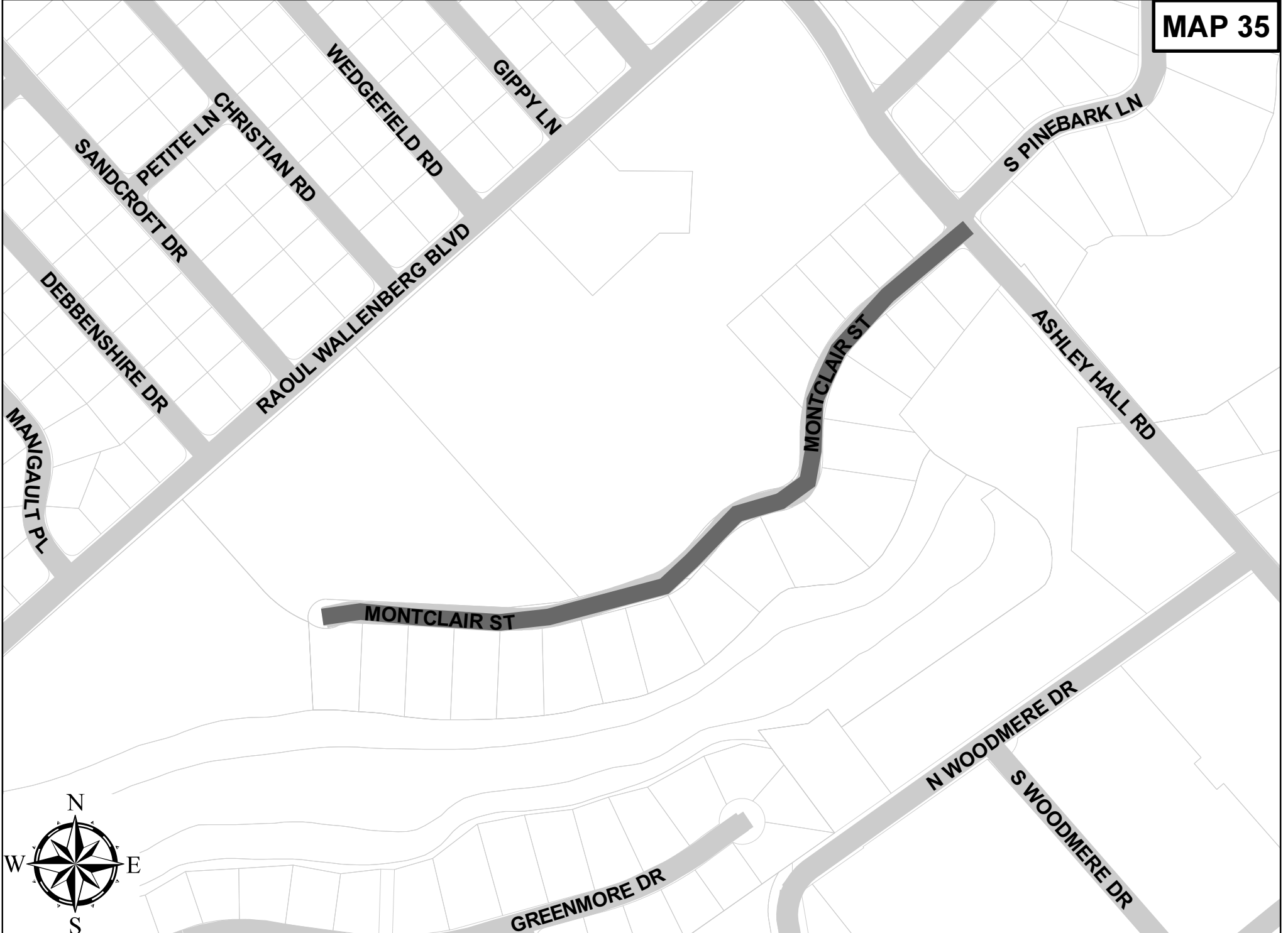


MAP 32


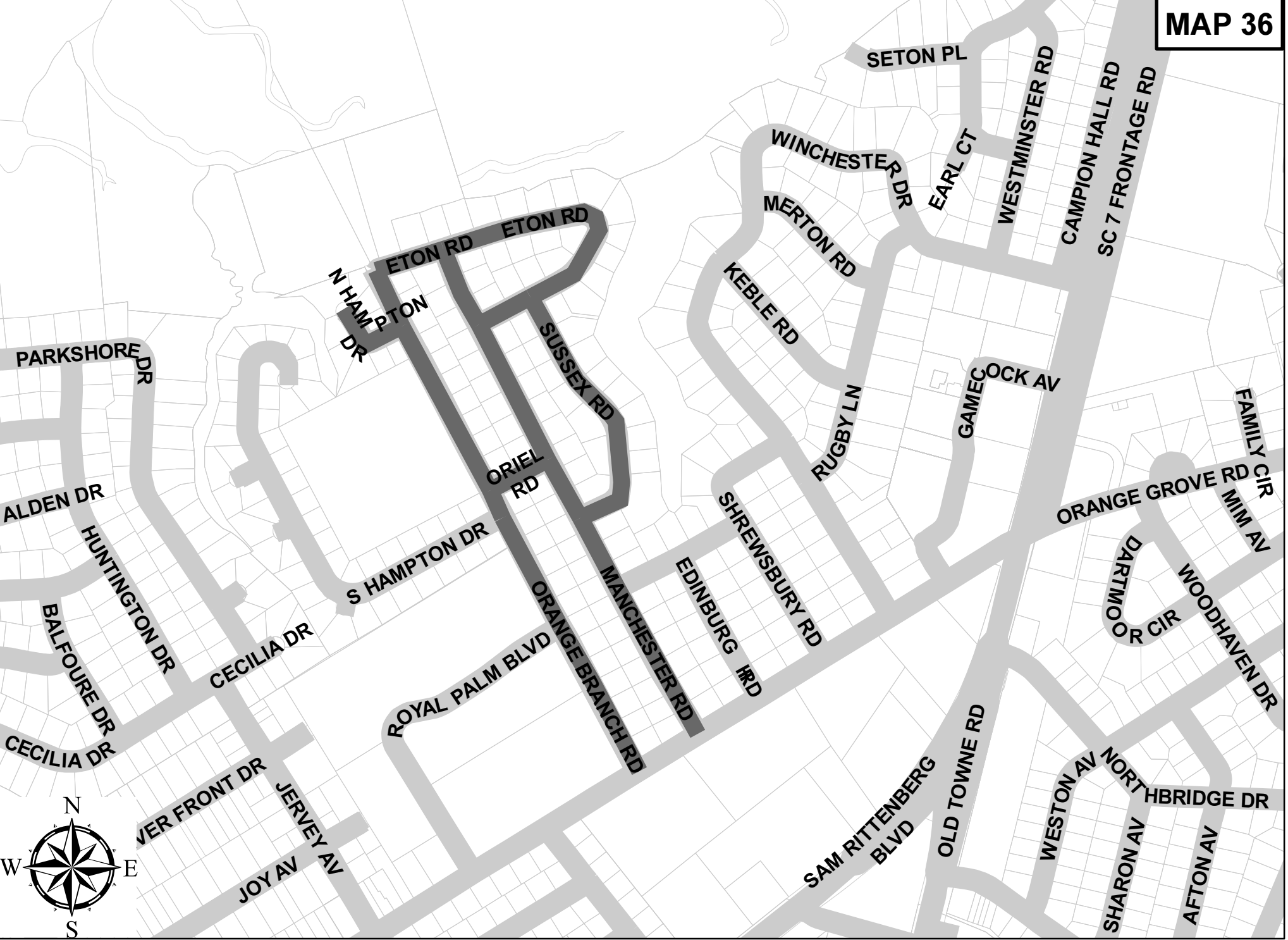




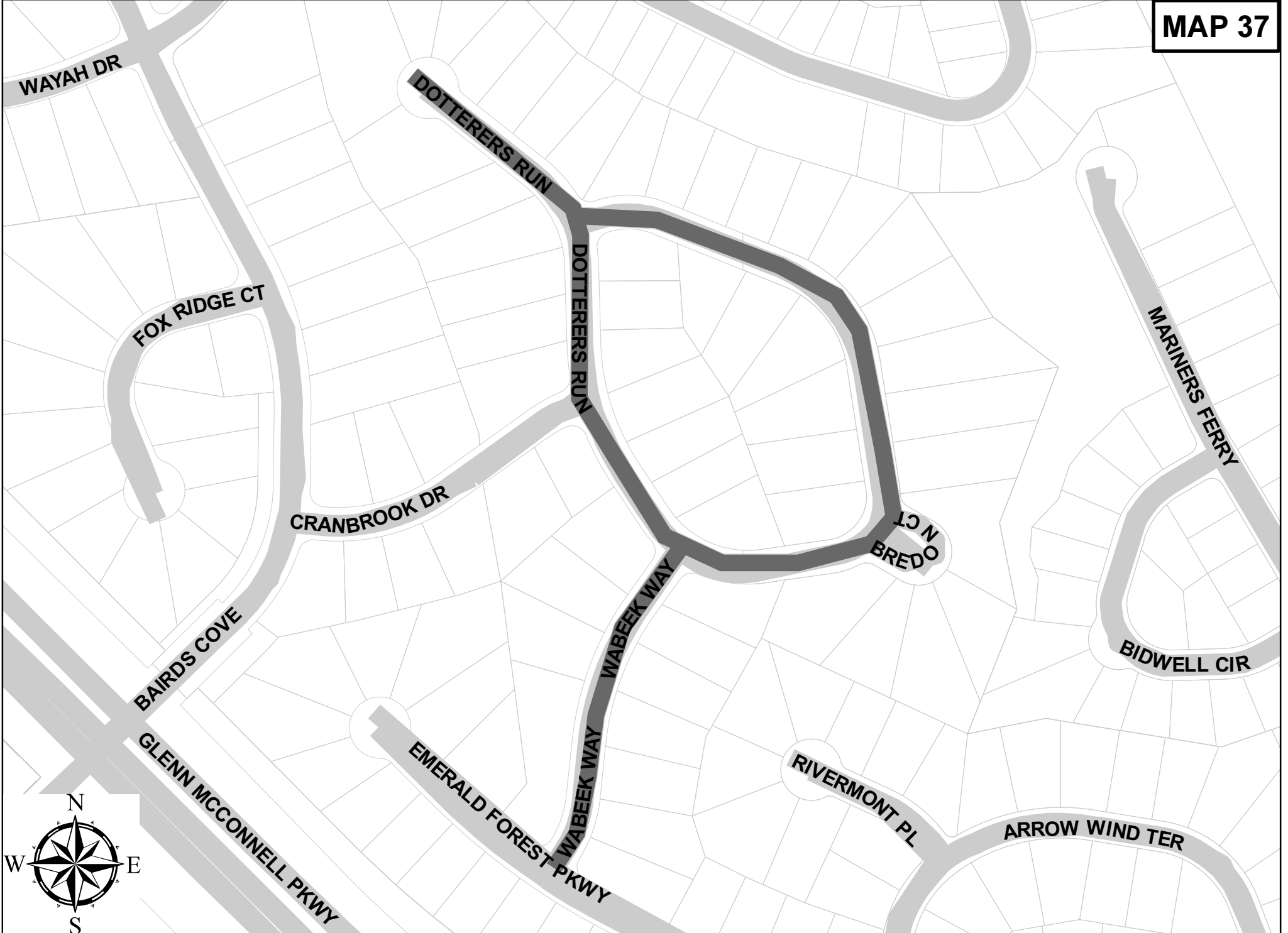


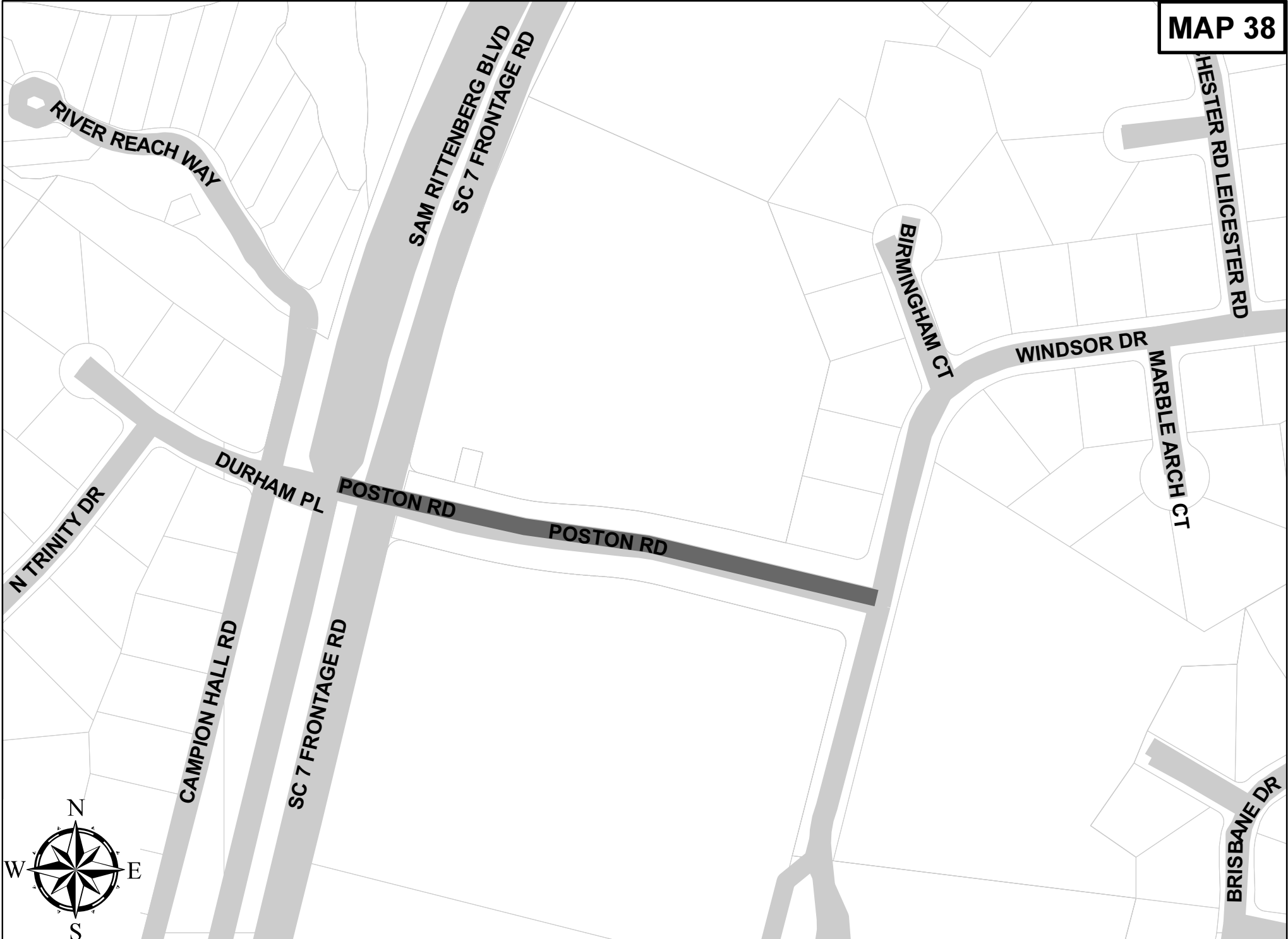


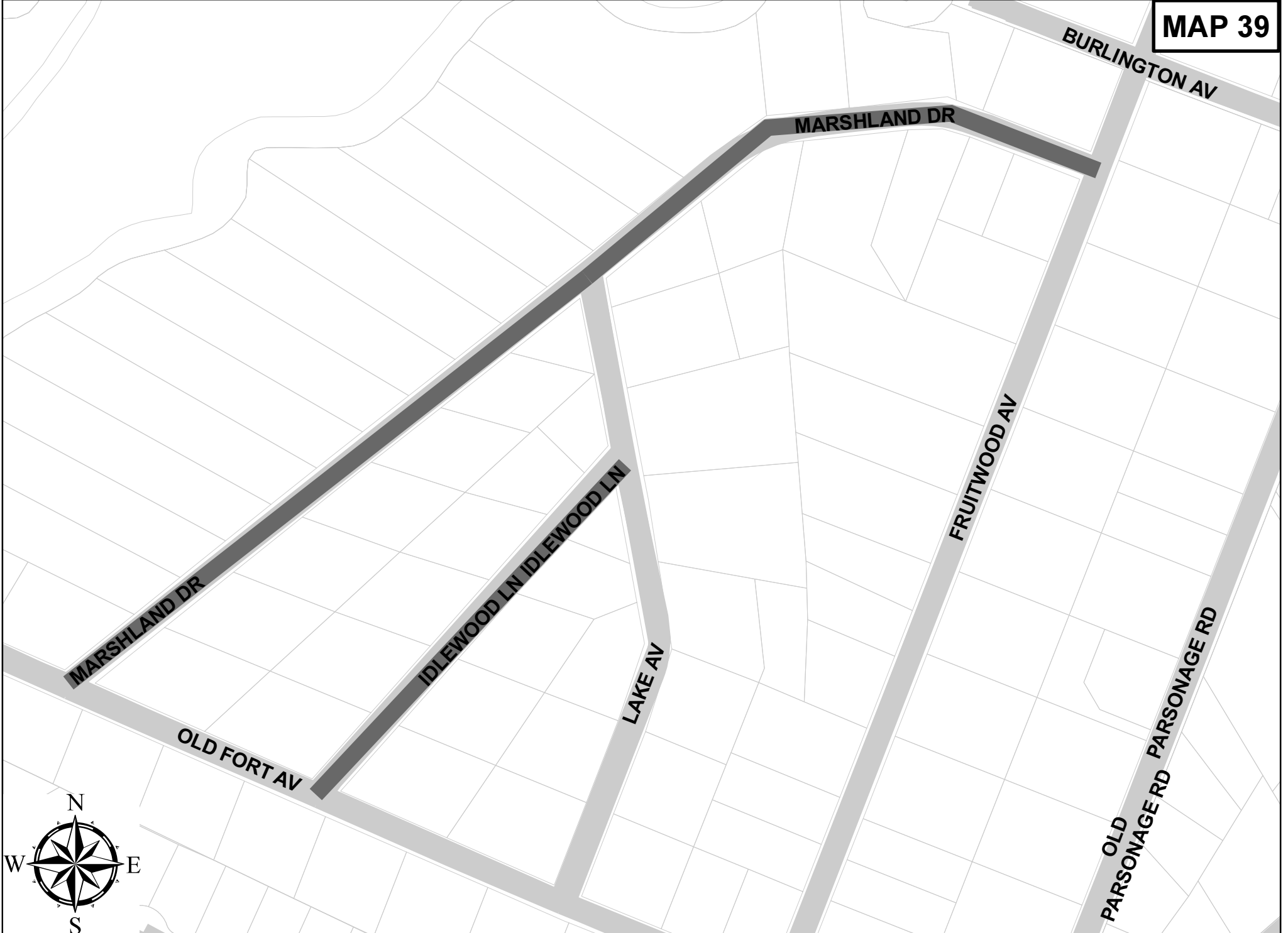
MAP 36





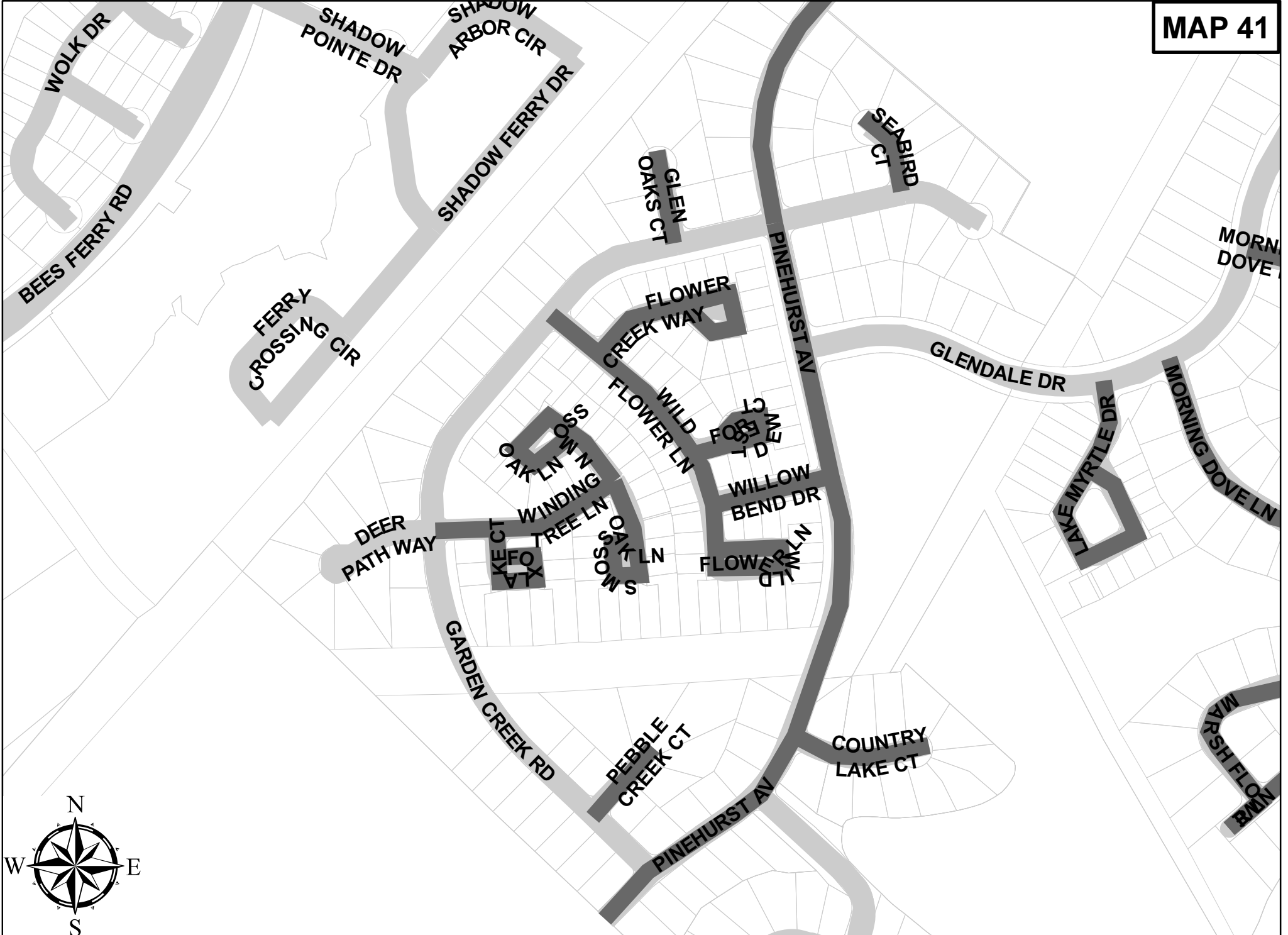
0 650 1,300 2,600 Feet









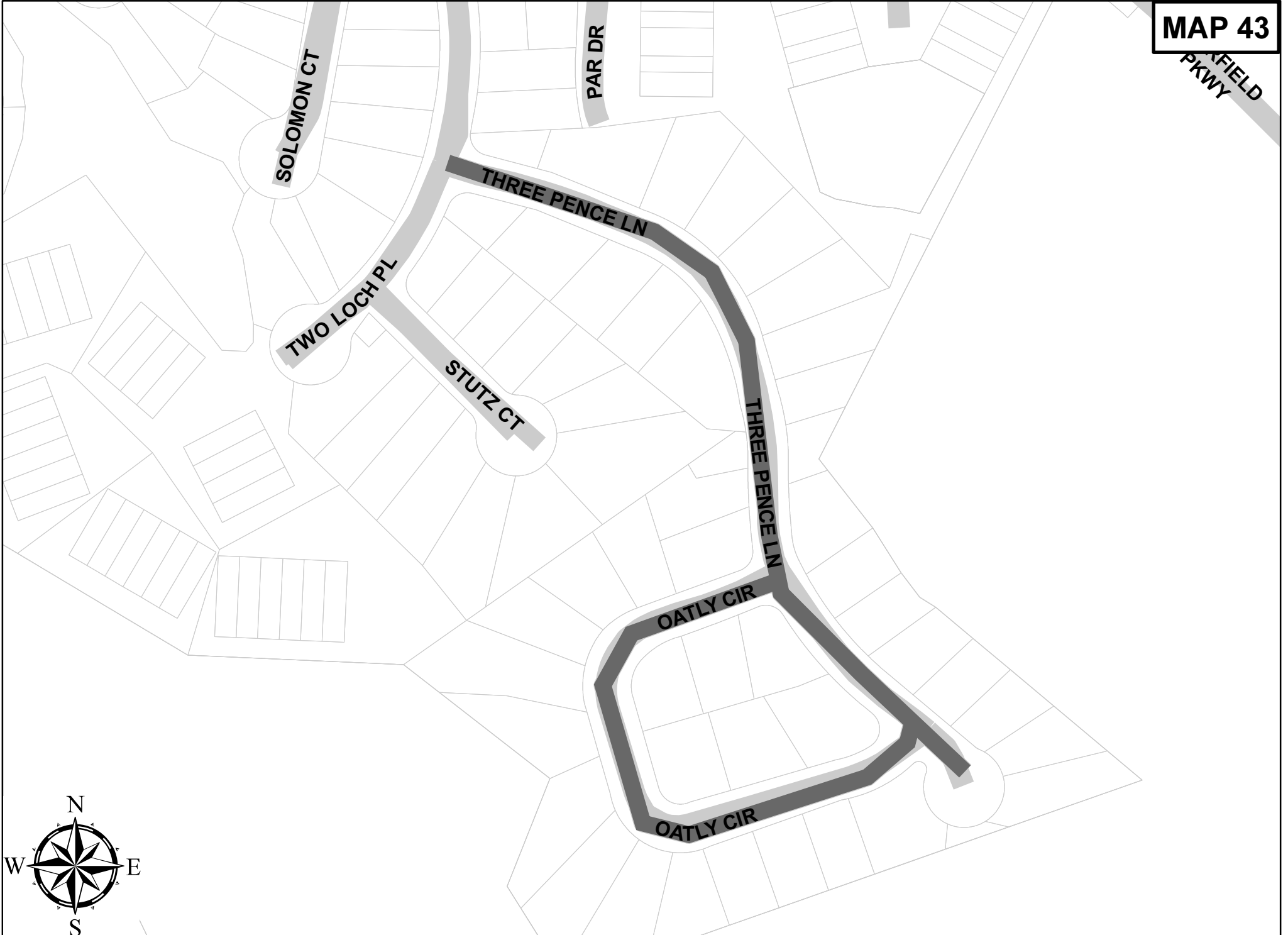


MAP 42



MAP 43

PKWY
FIELD



SOLOMON CT

PAR DR

THREE PENCE LN

TWO LOCH PL

STUTZ CT

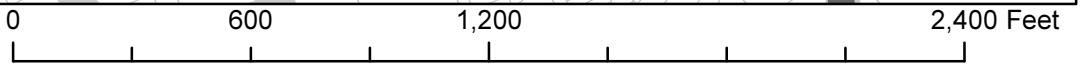

THREE PENCE LN

OATLY CIR

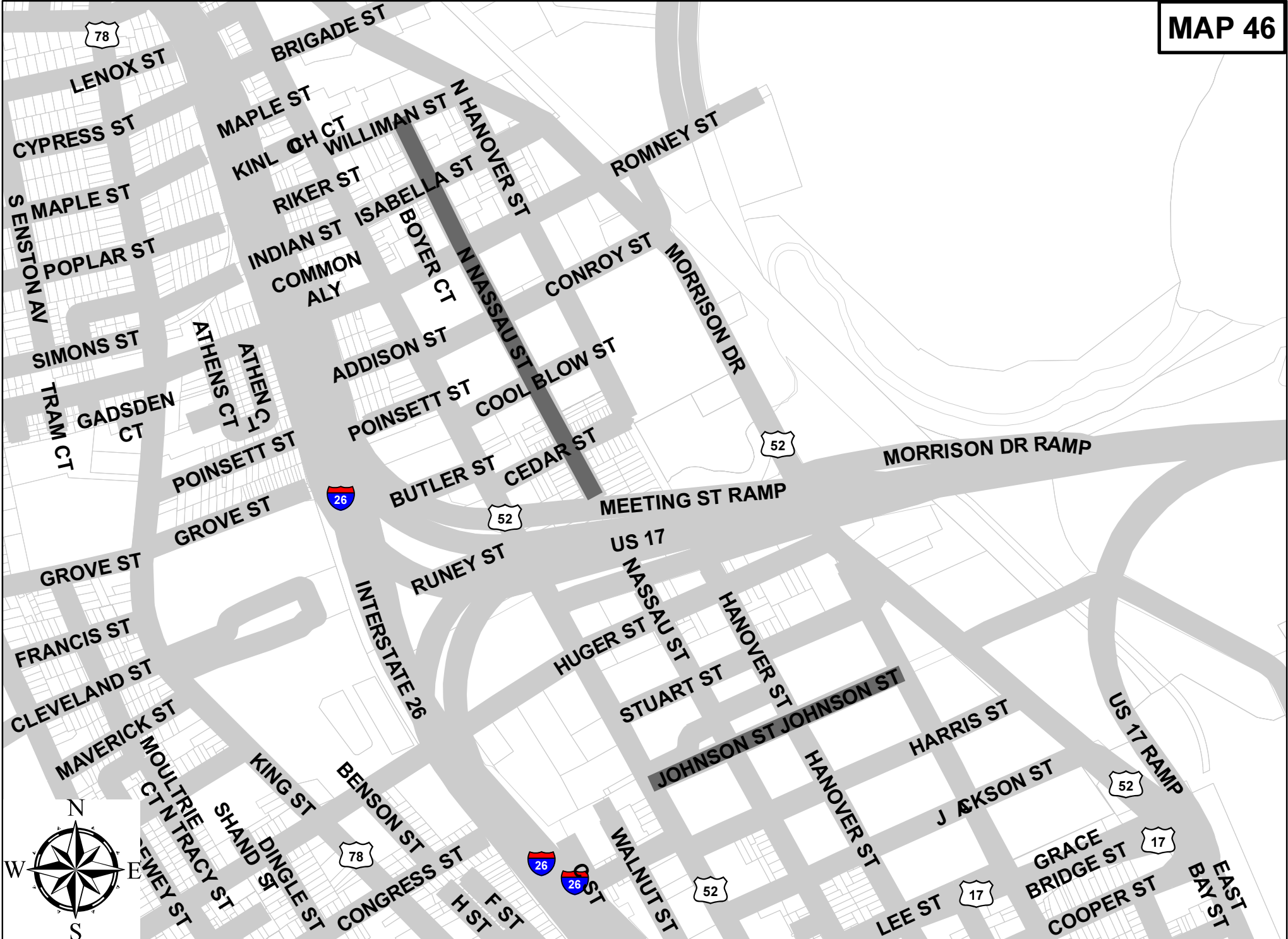
OATLY CIR





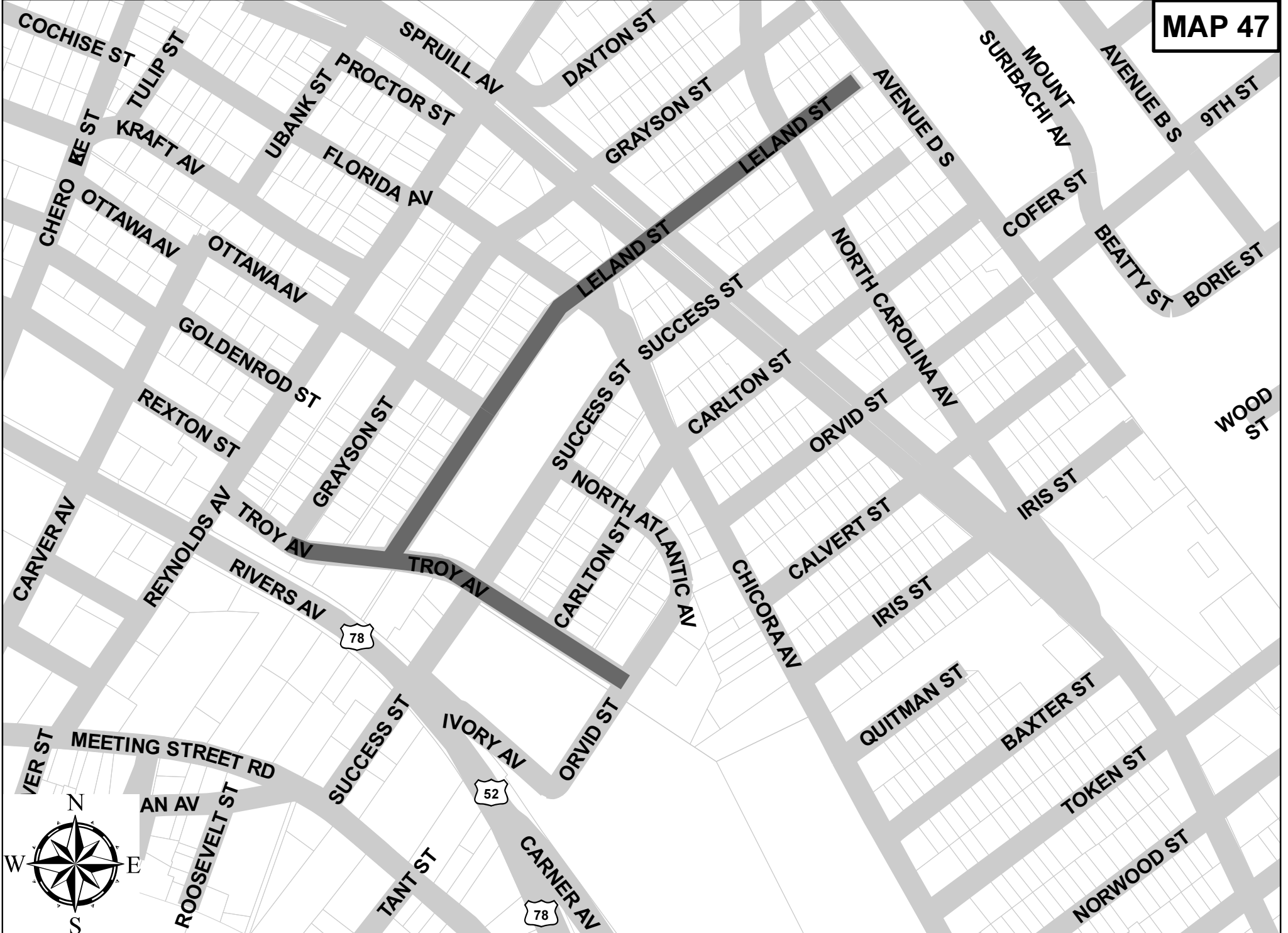
MAP 44

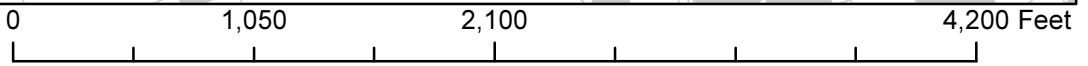

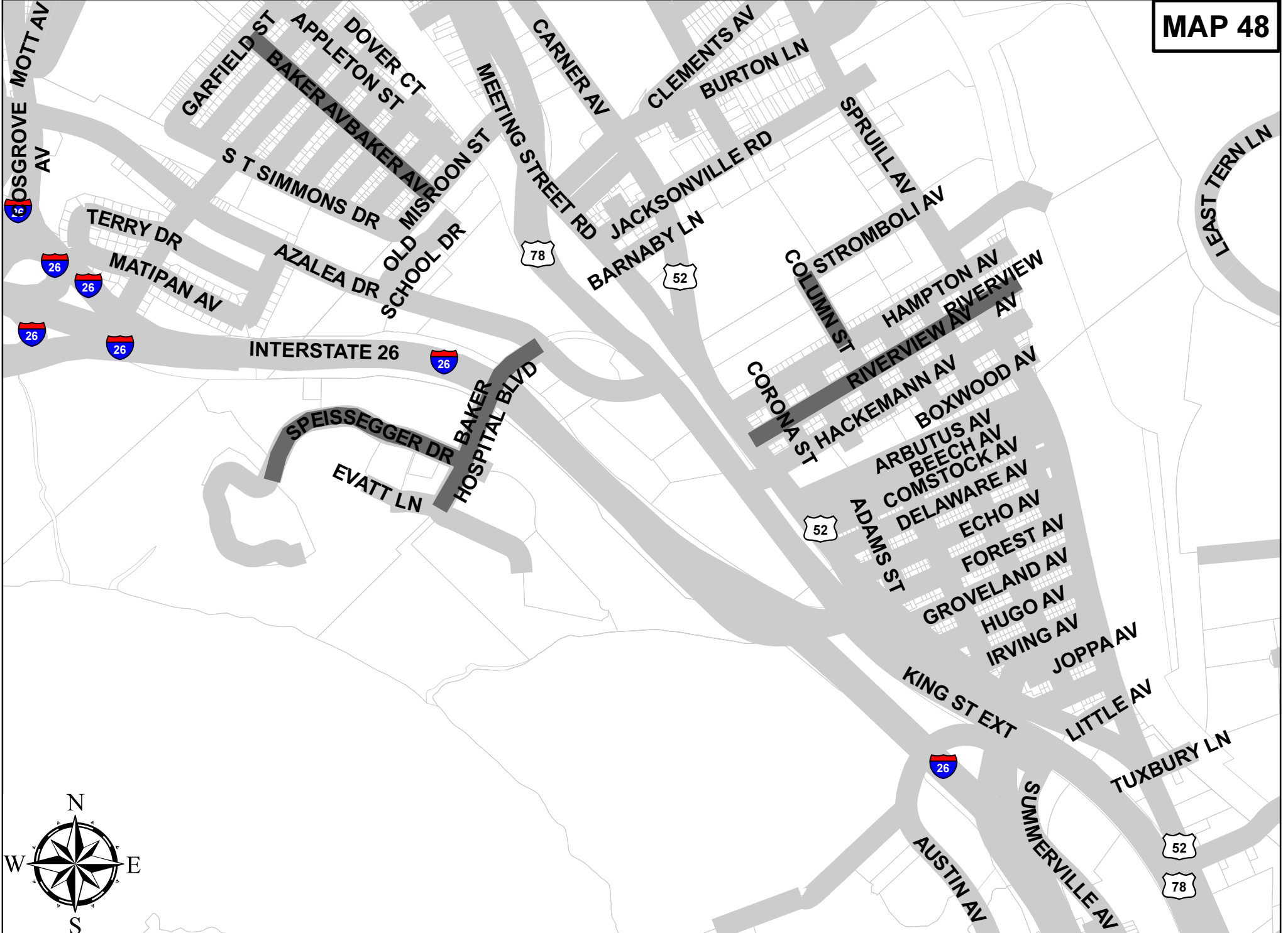


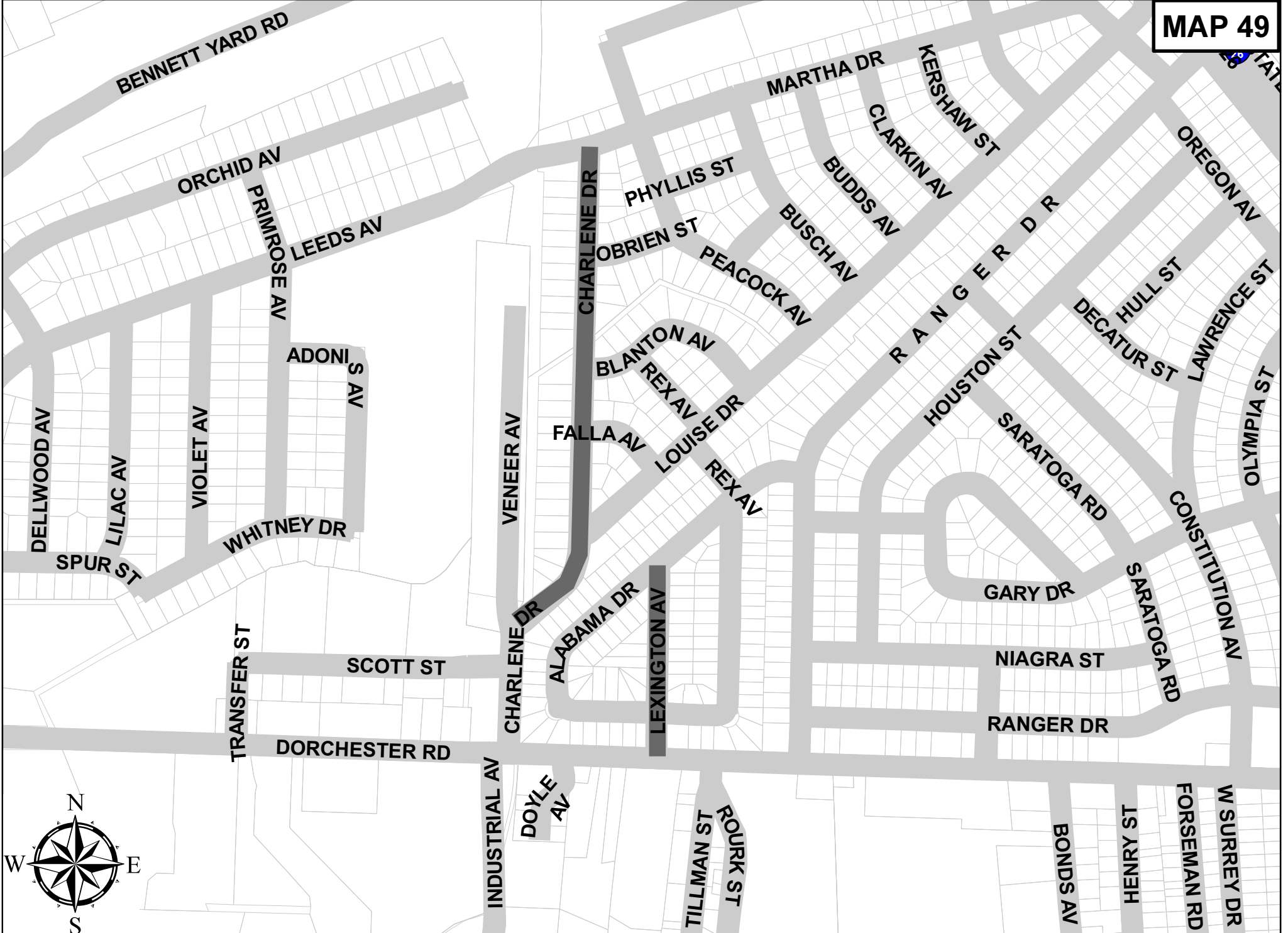


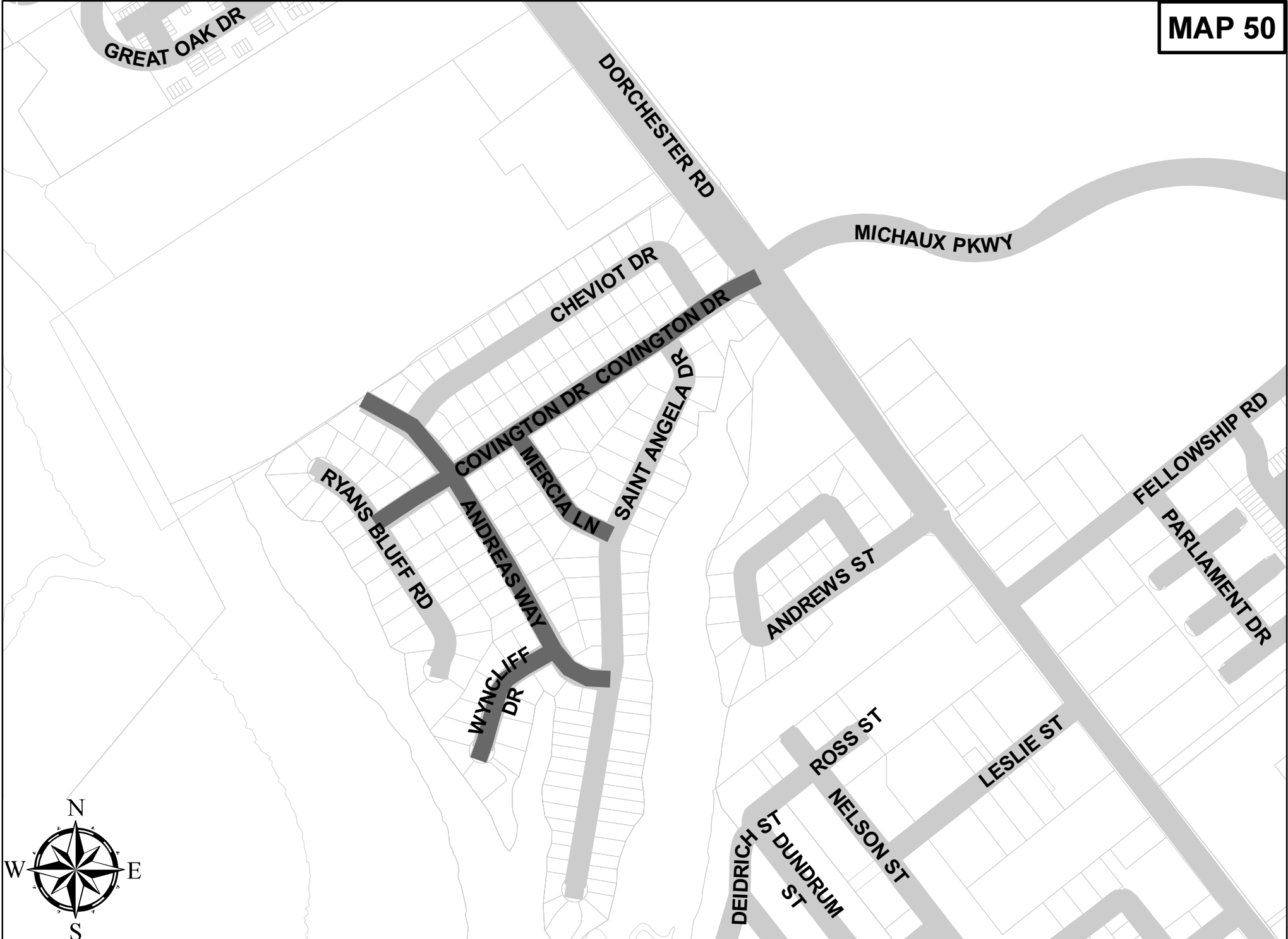


0 700 1,400 2,800 Feet






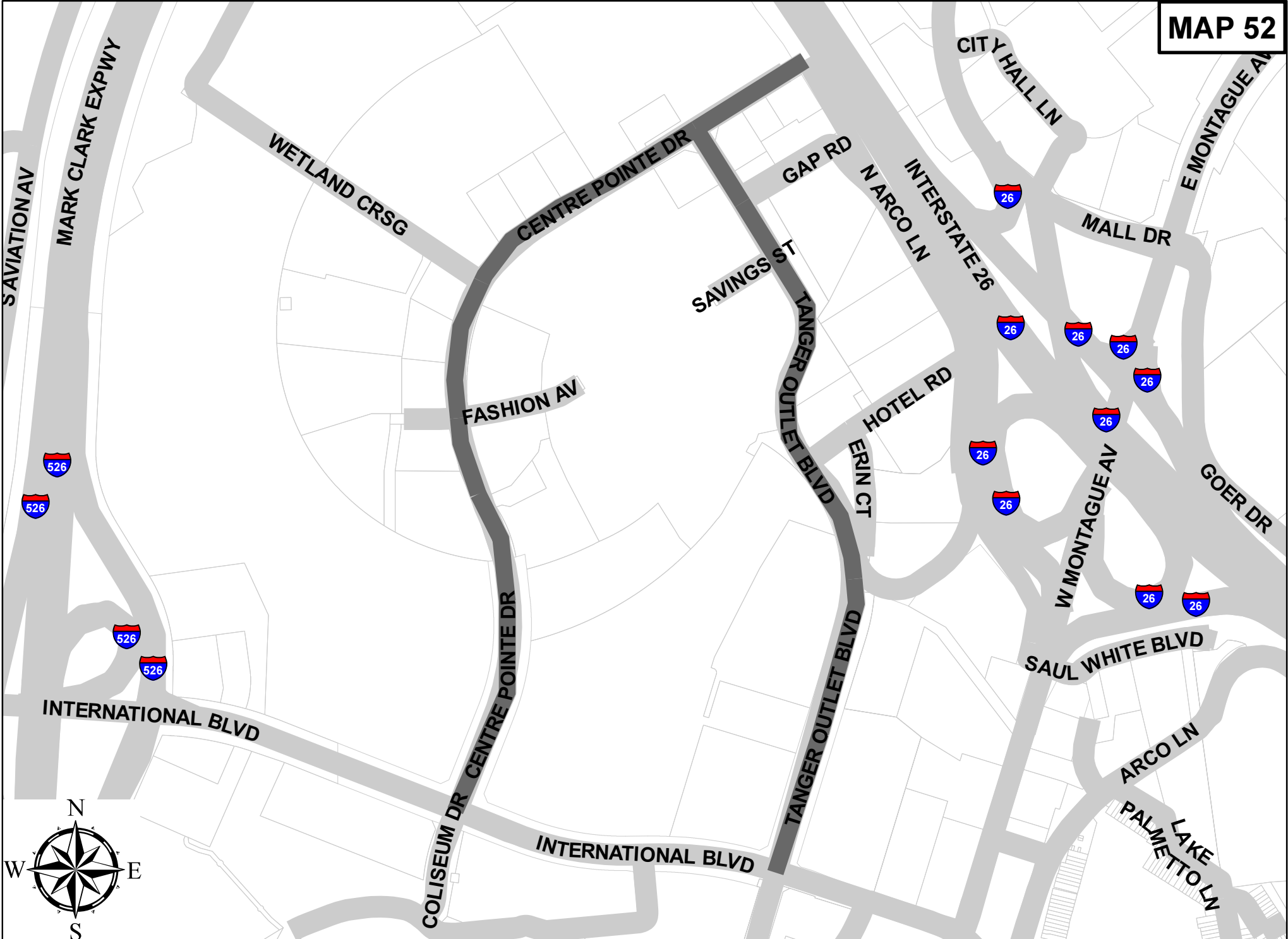




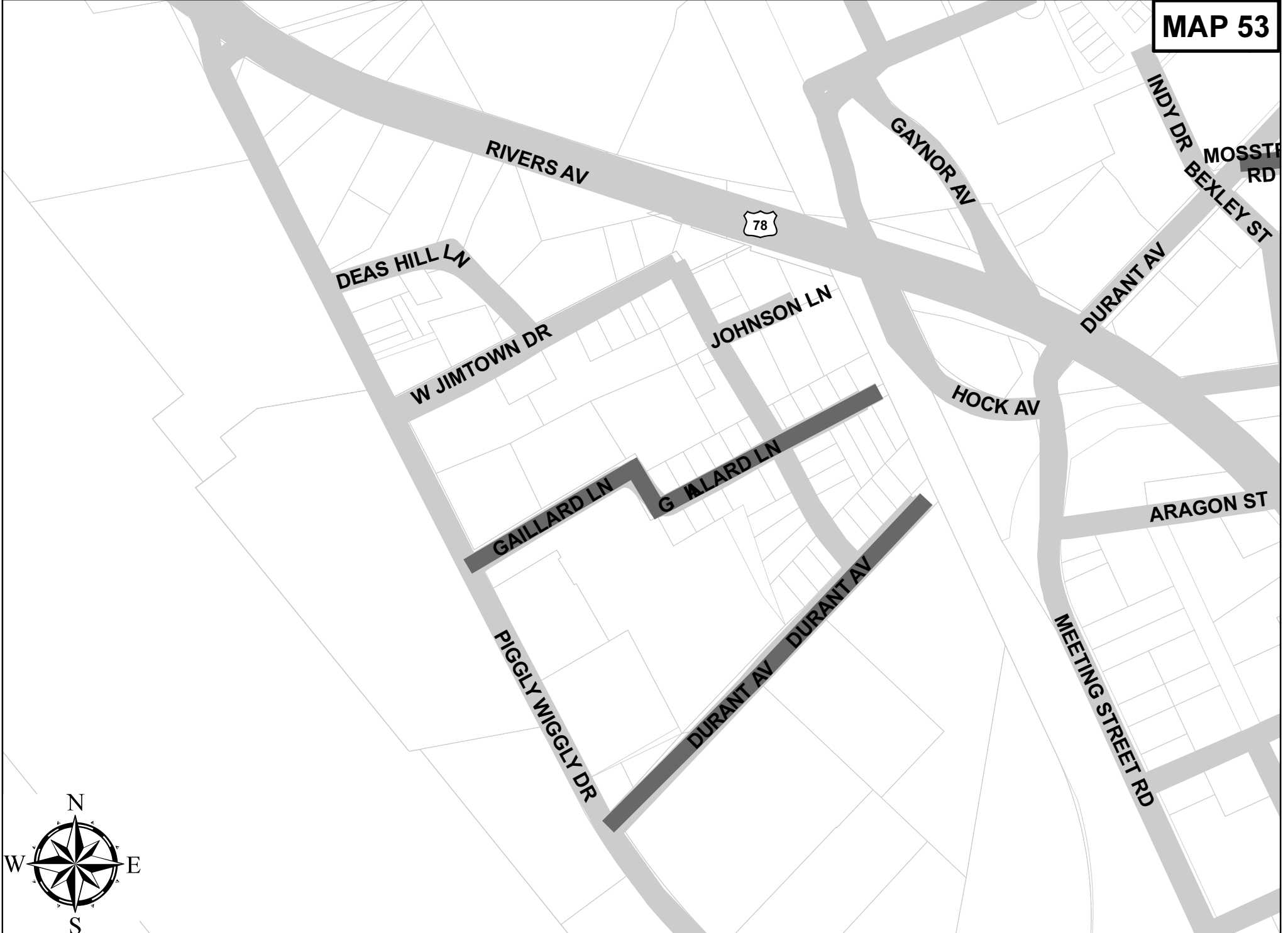






0 550 1,100 2,200 Feet

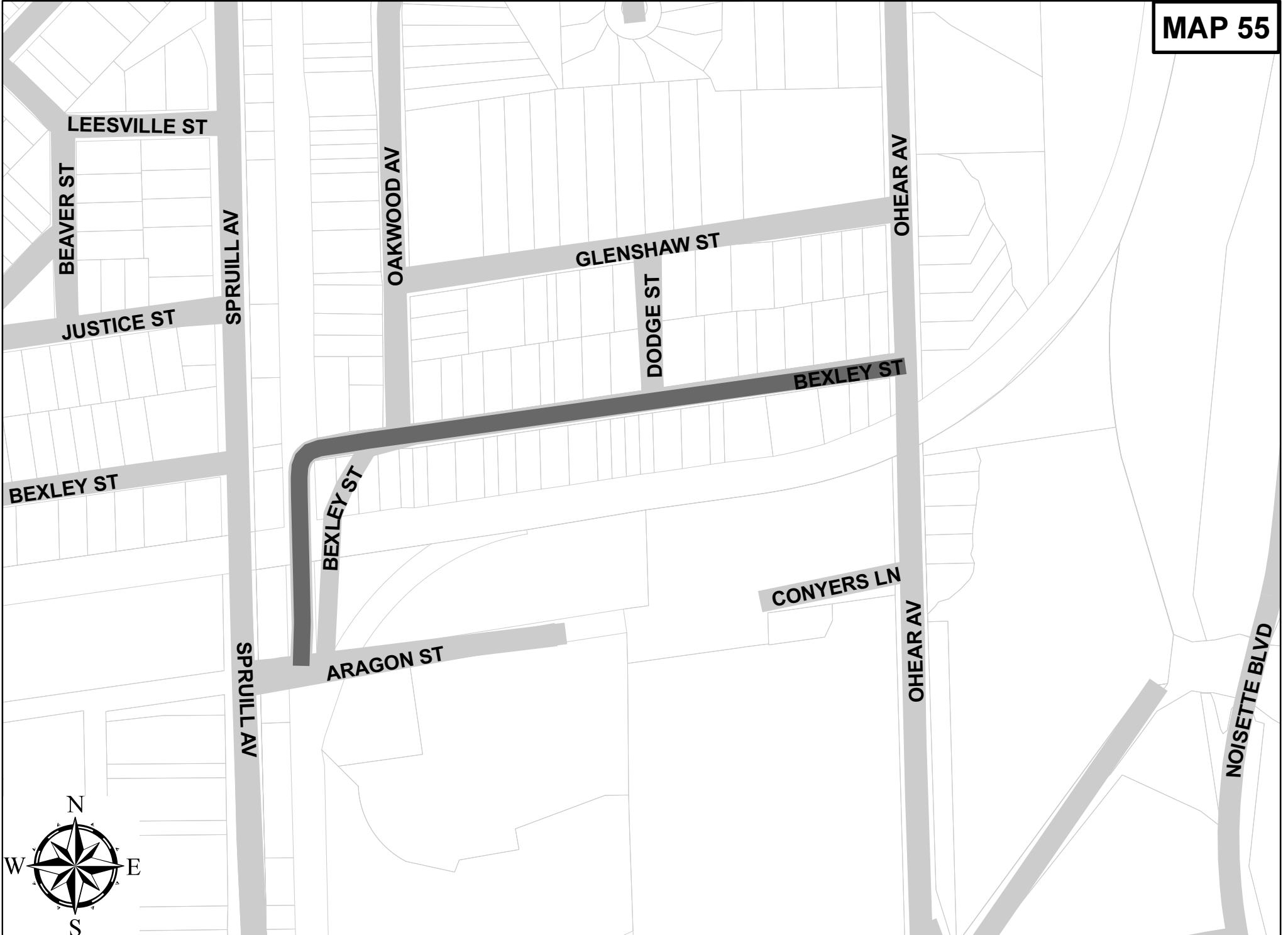






MAP 54





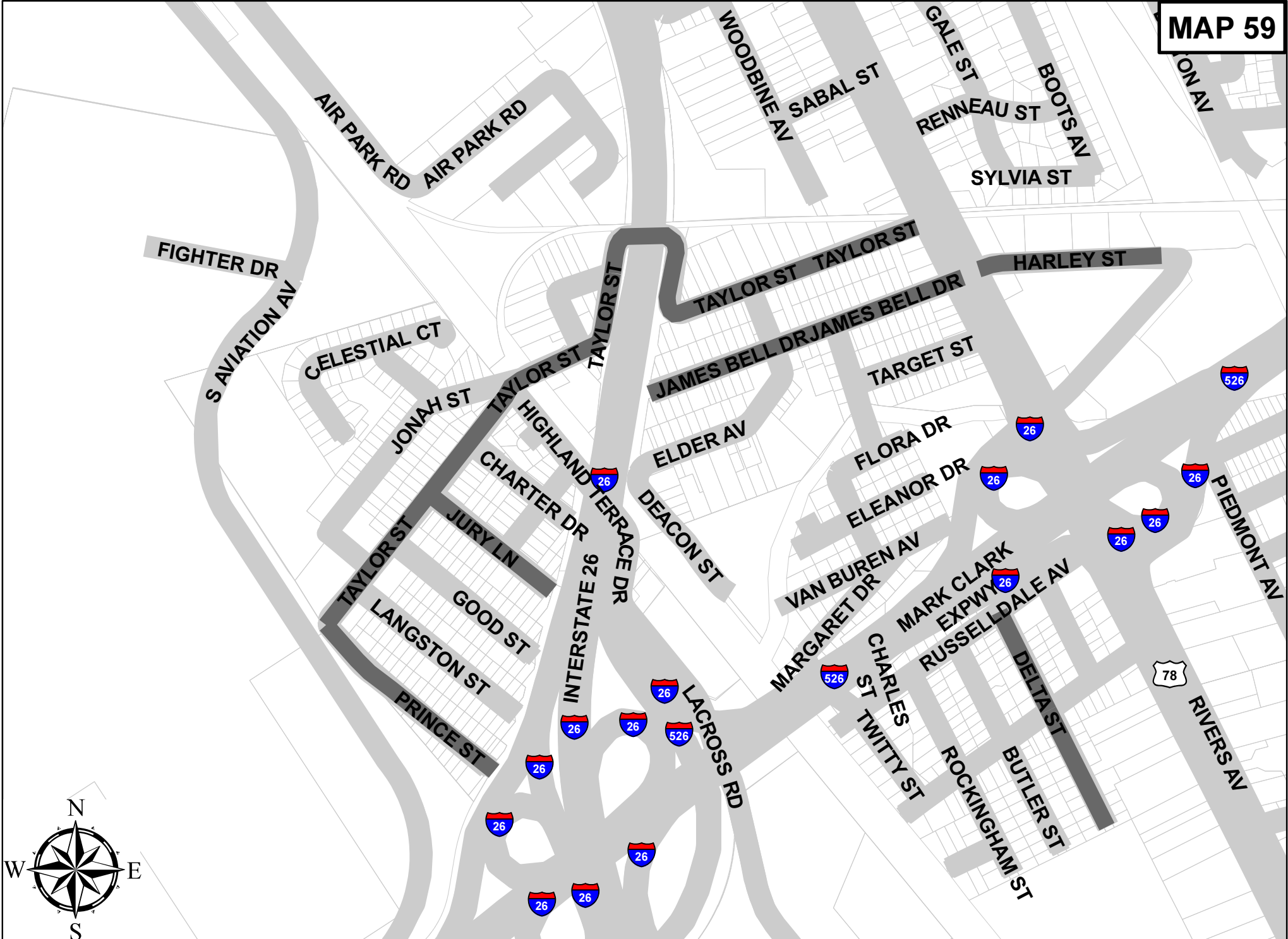





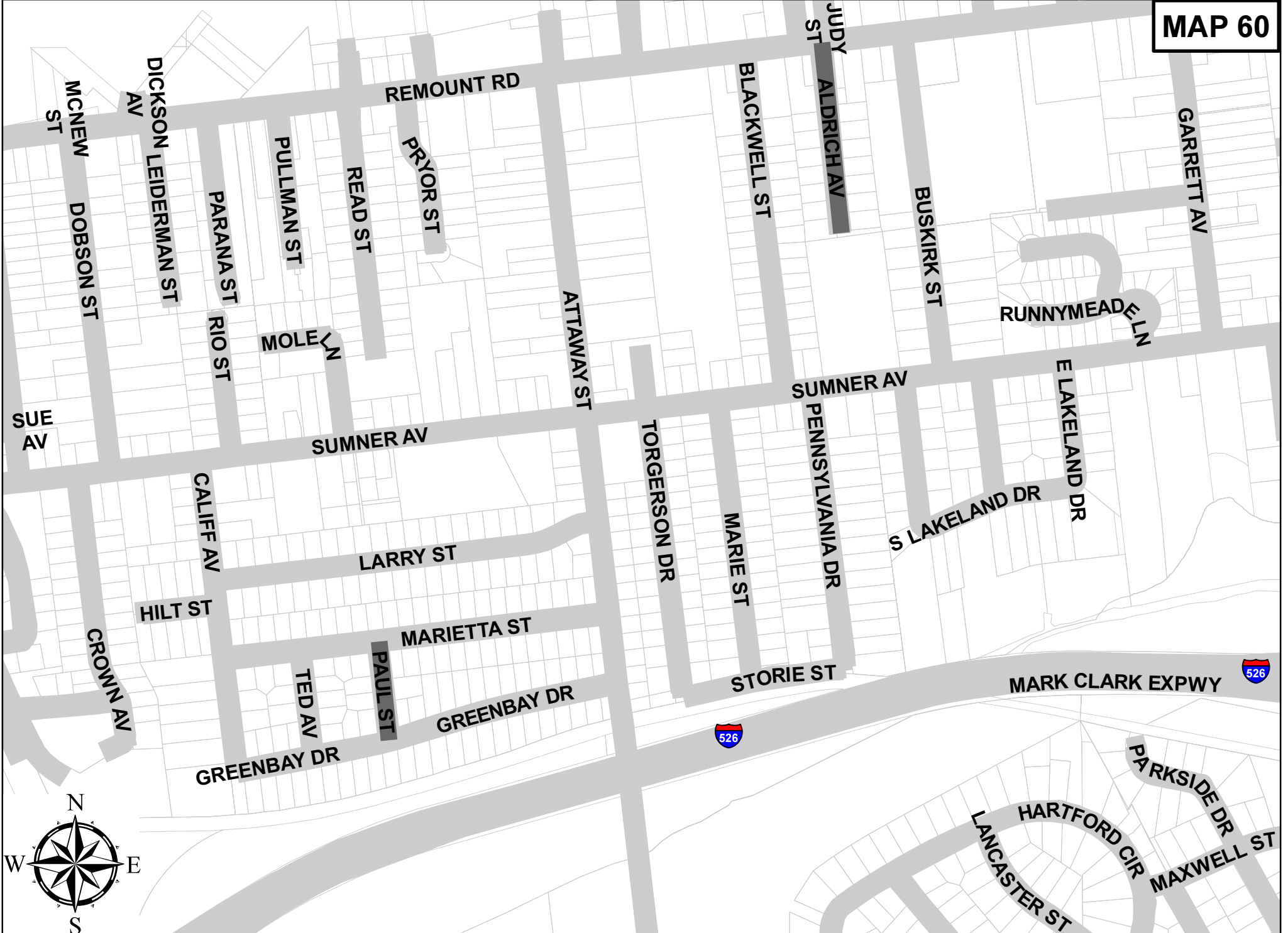


0 500 1,000 2,000 Feet

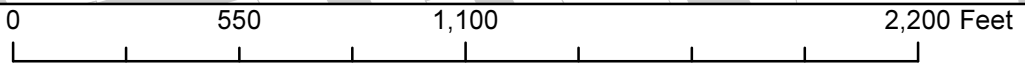

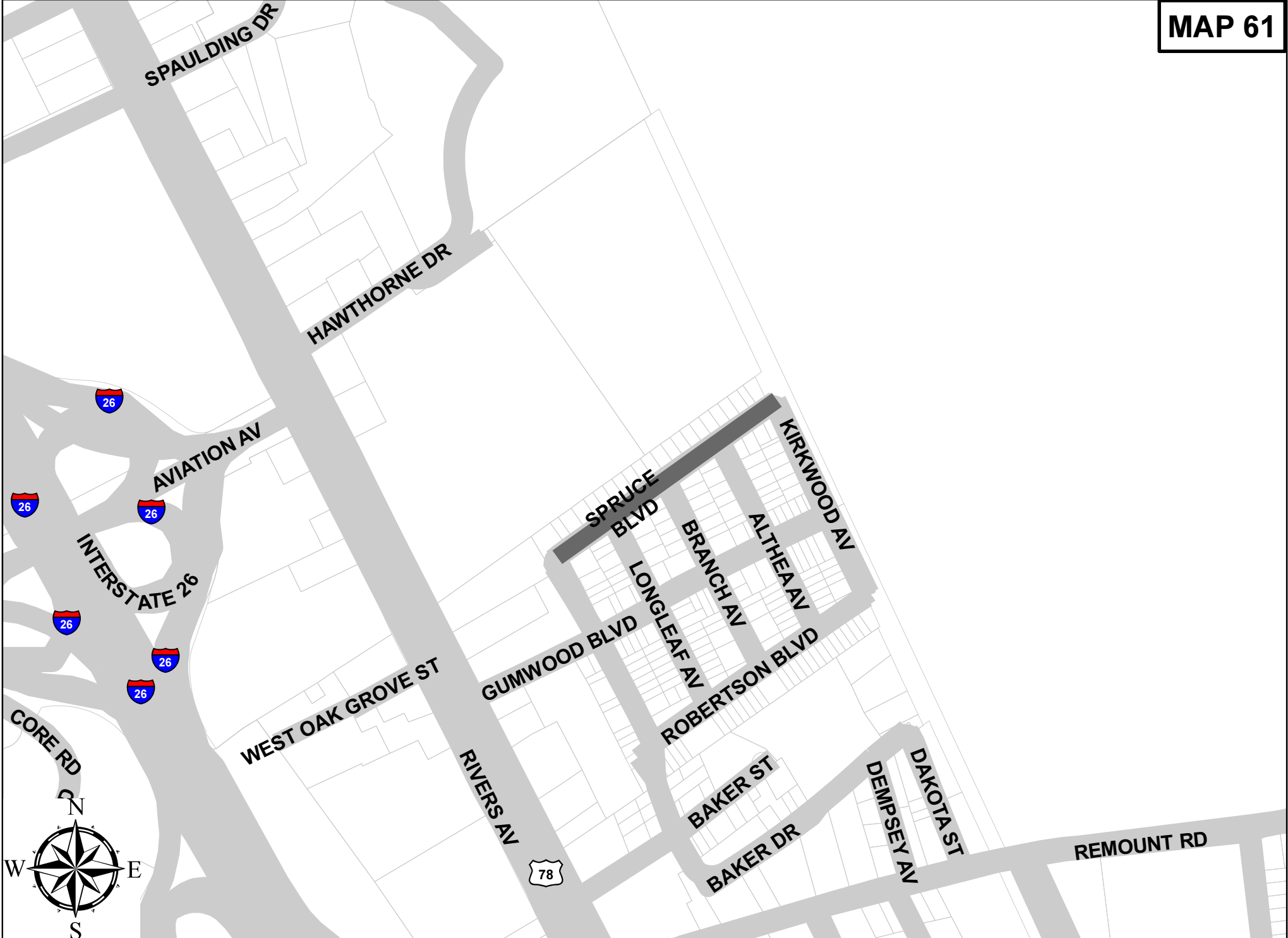


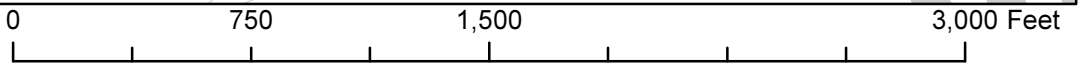

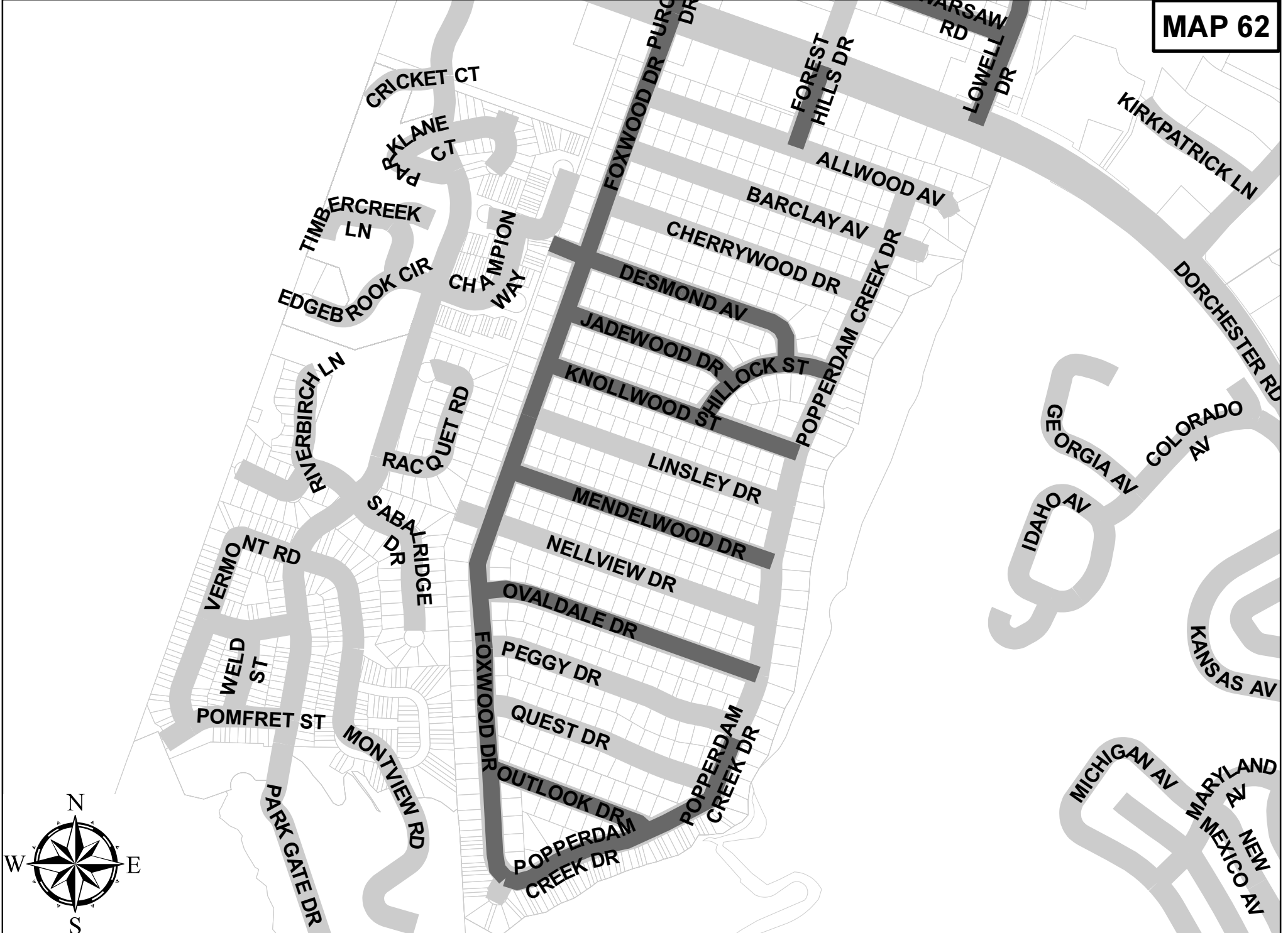


0 800 1,600 3,200 Feet



0 550 1,100 2,200 Feet



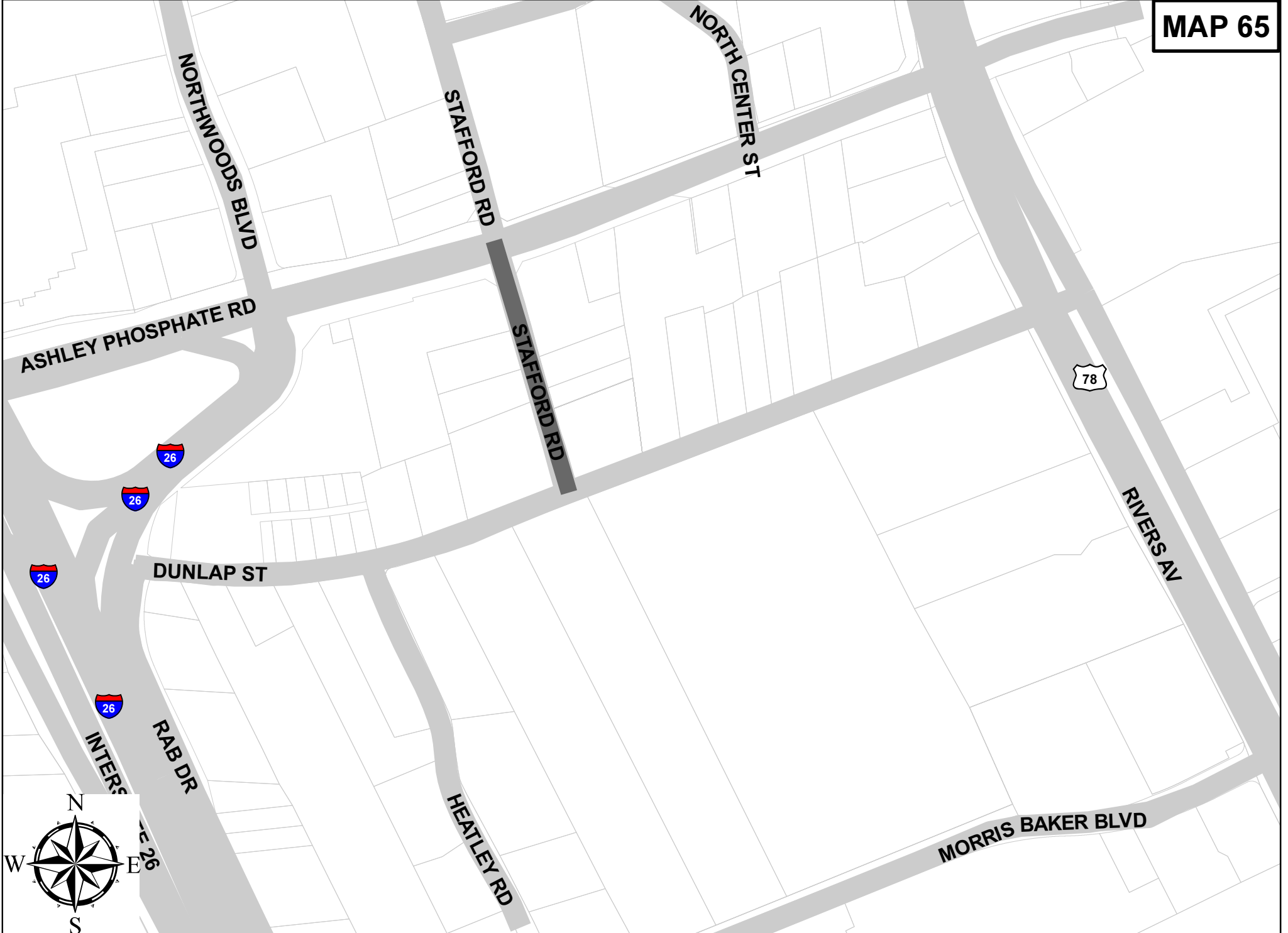



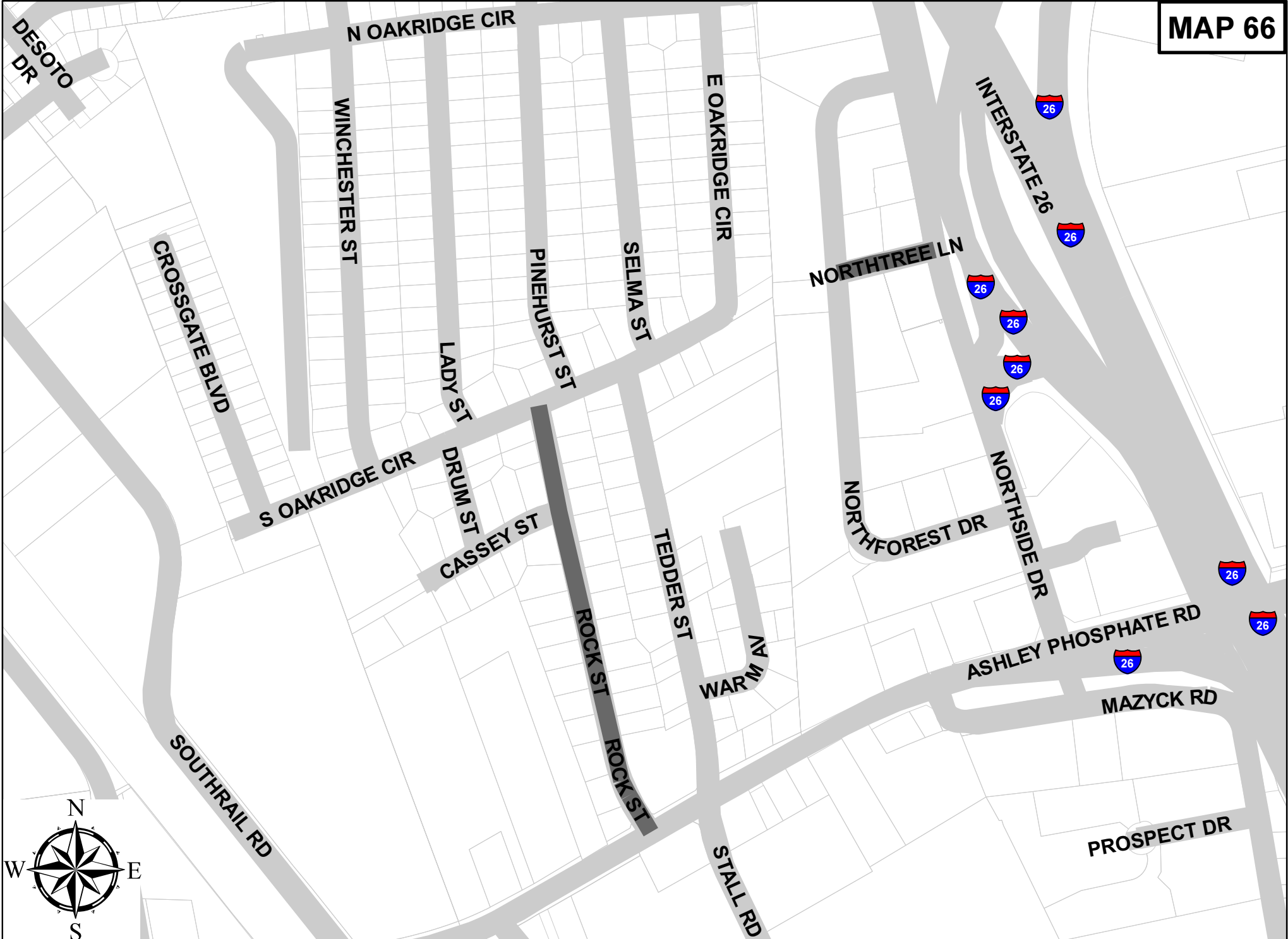






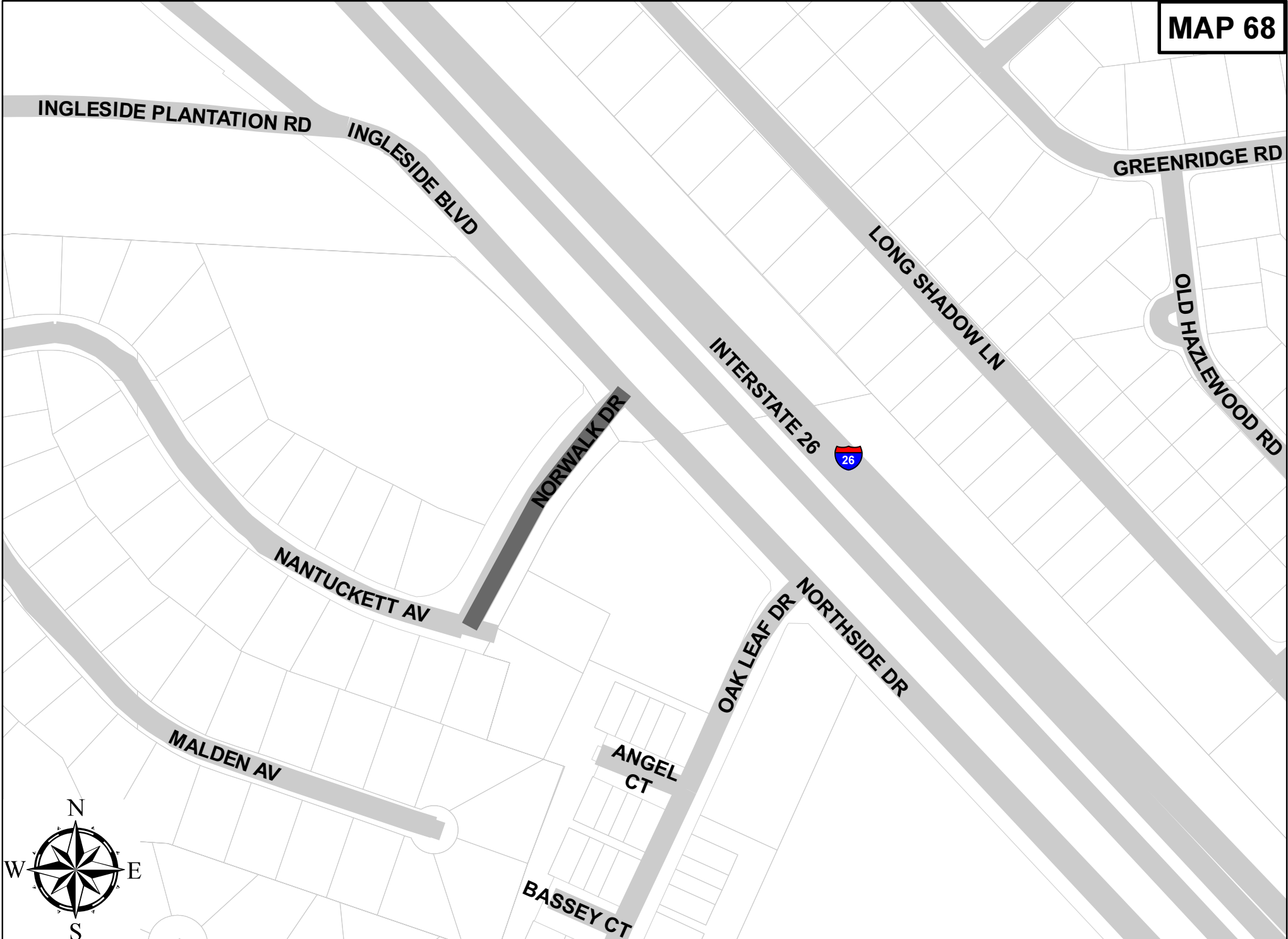
0 650 1,300 2,600 Feet





0 550 1,100 2,200 Feet





INGLESIDE PLANTATION RD

INGLESIDE BLVD

GREENRIDGE RD

LONG SHADOW LN

OLD HAZLEWOOD RD

INTERSTATE 26



NORWALK DR

NANTUCKET AV

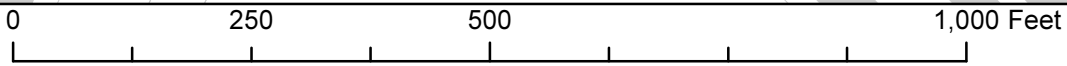

MALDEN AV

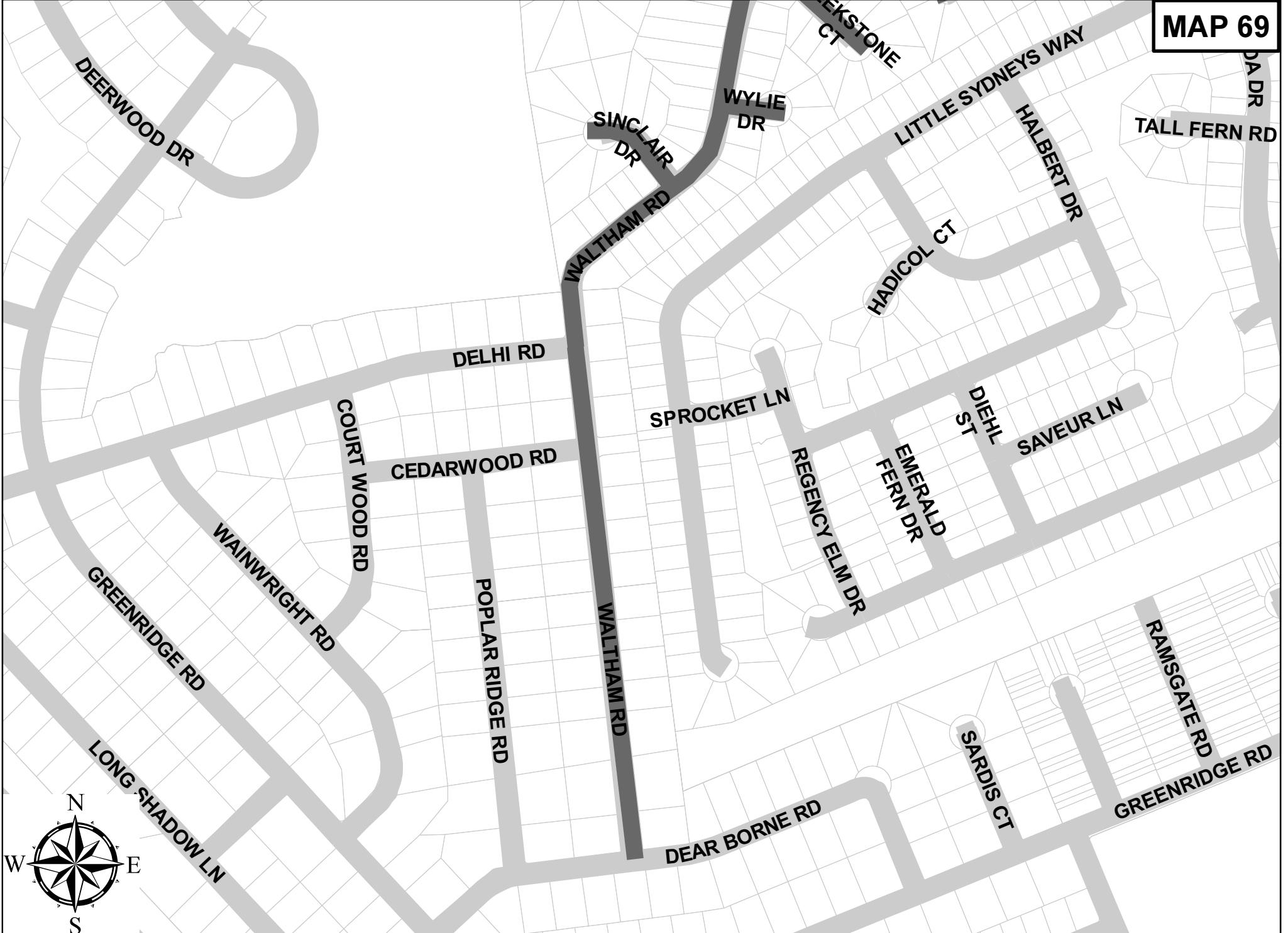
ANGEL CT

BASSEY CT

OAK LEAF DR


NORTHSIDE DR



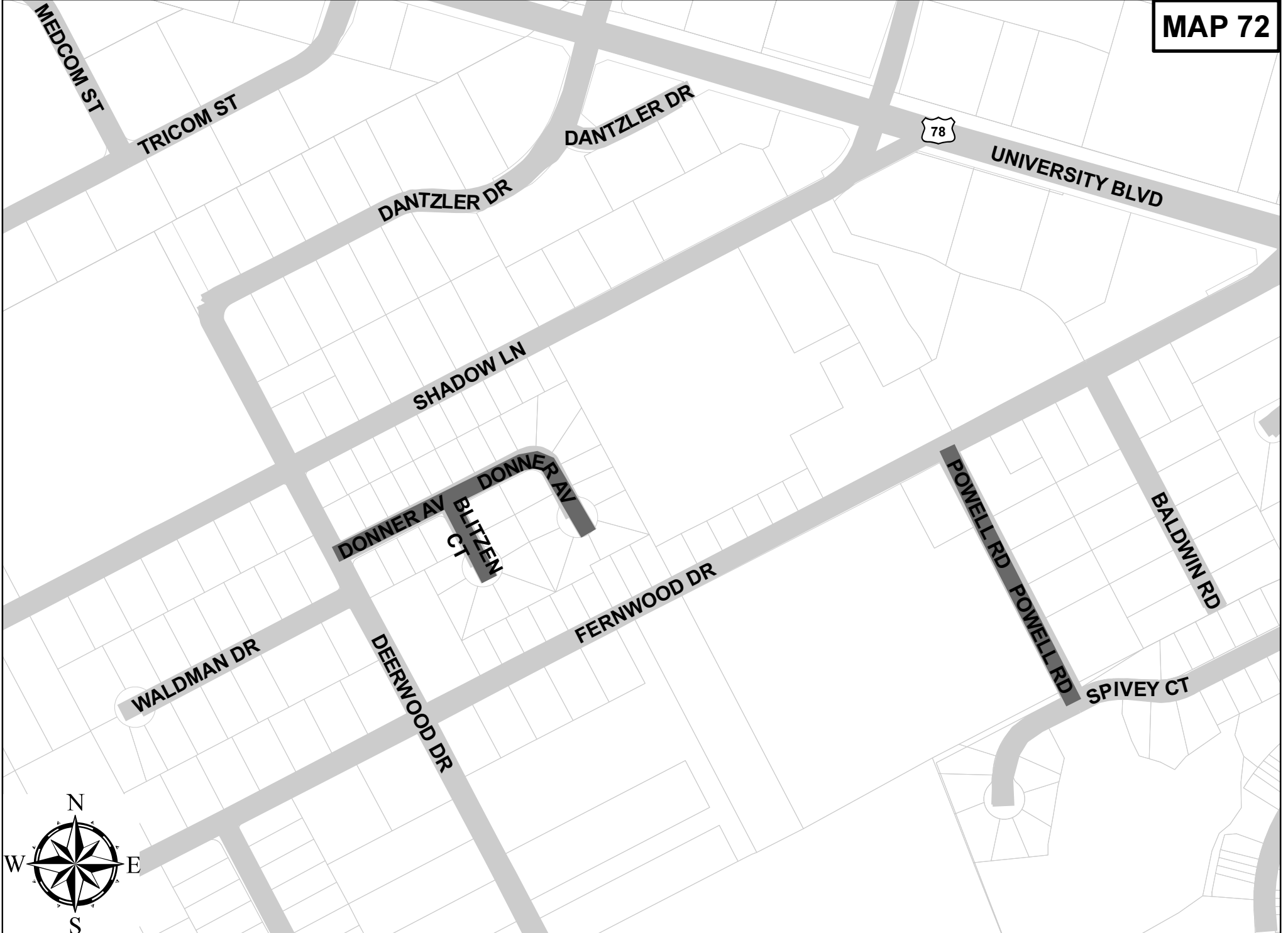


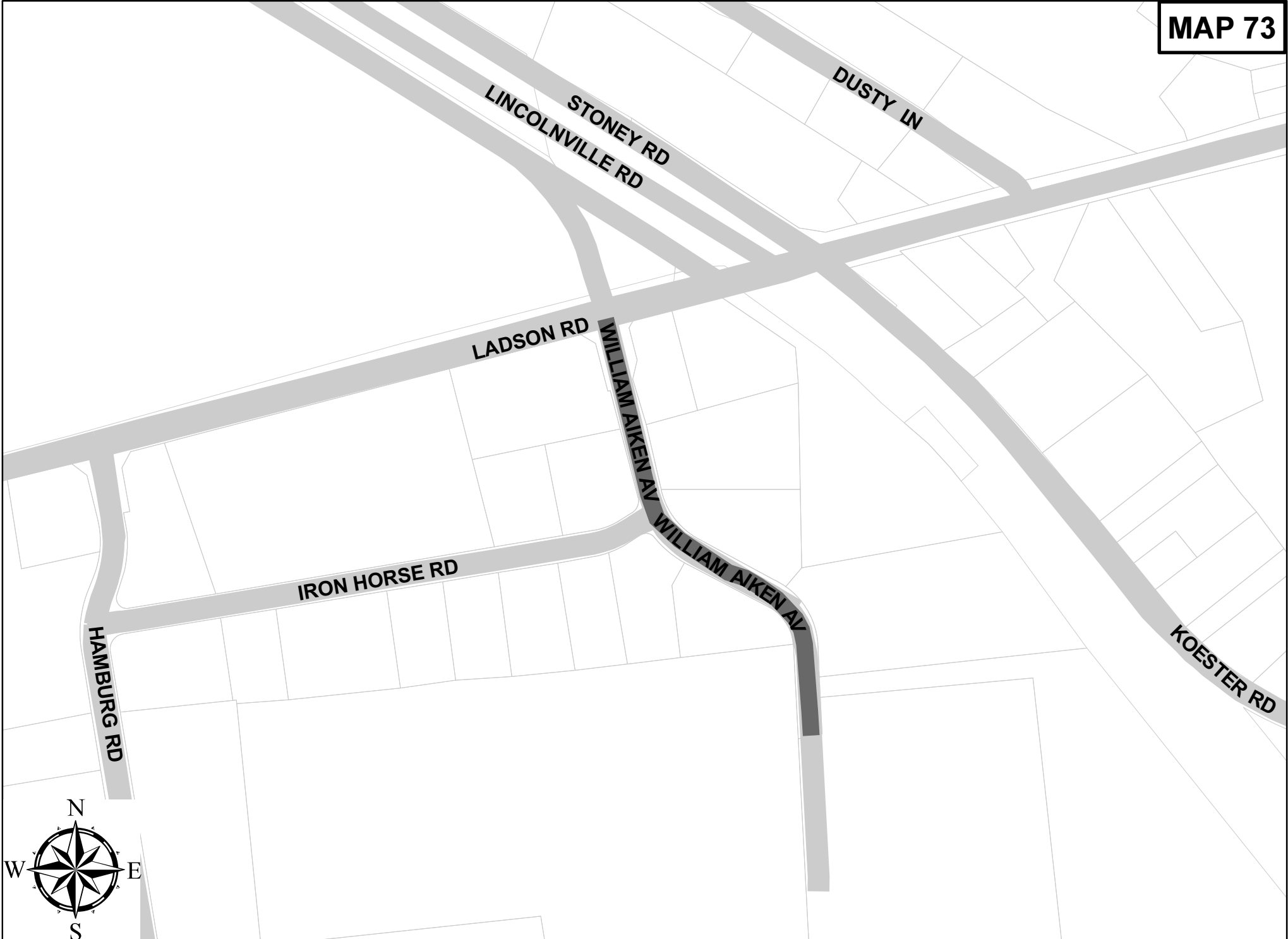
0 425 850 1,700 Feet



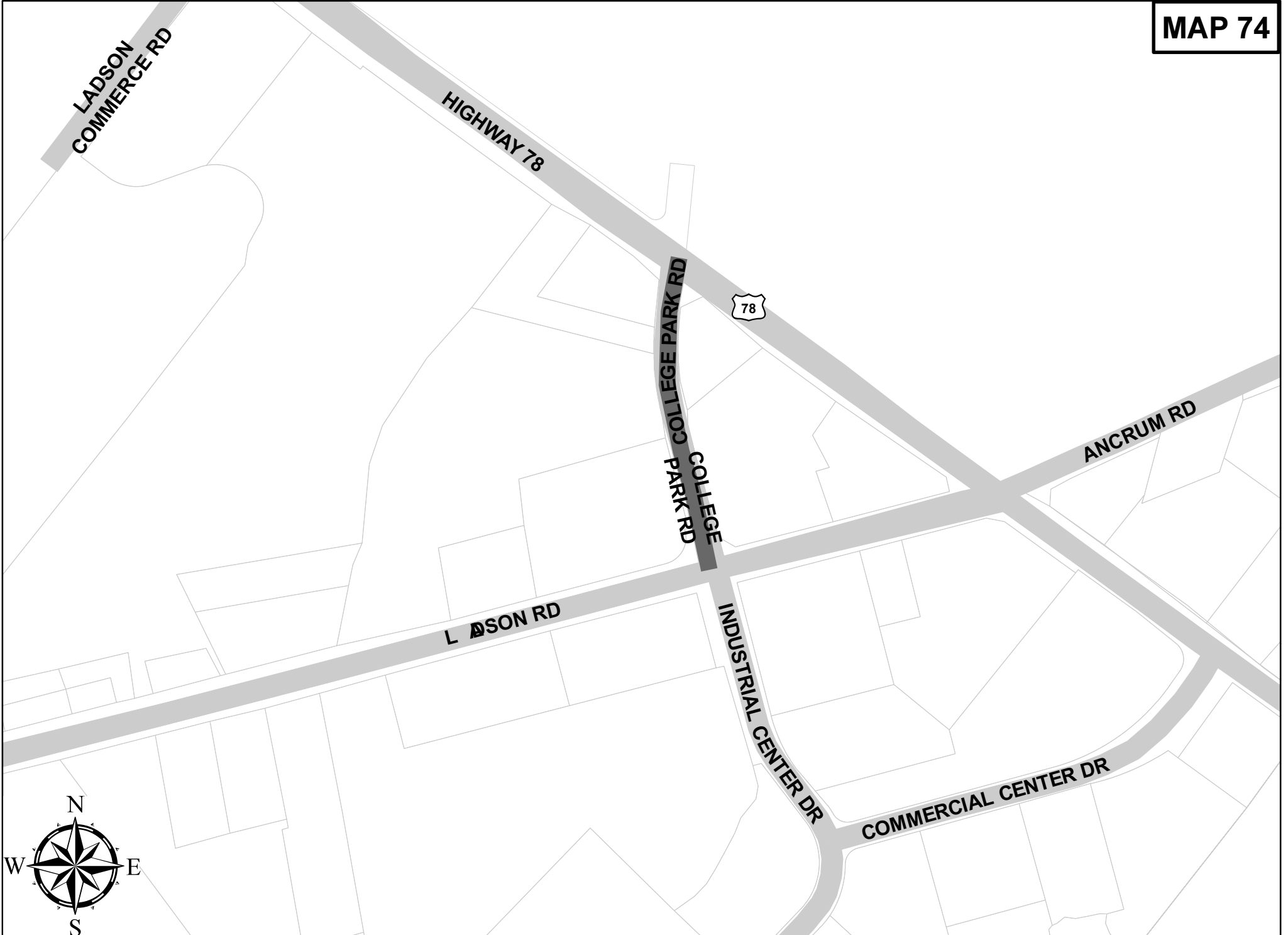






0 245 490 980 Feet

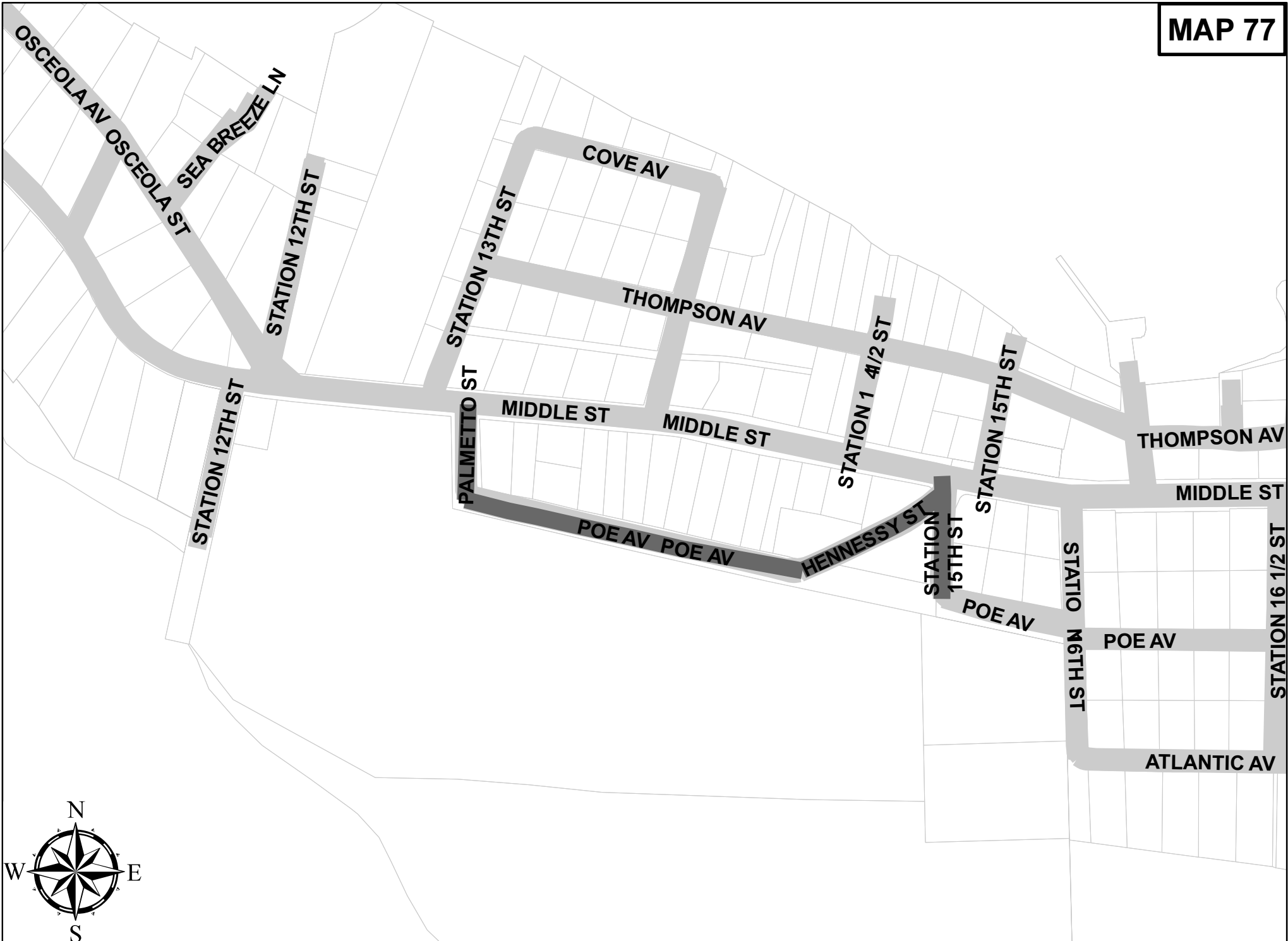






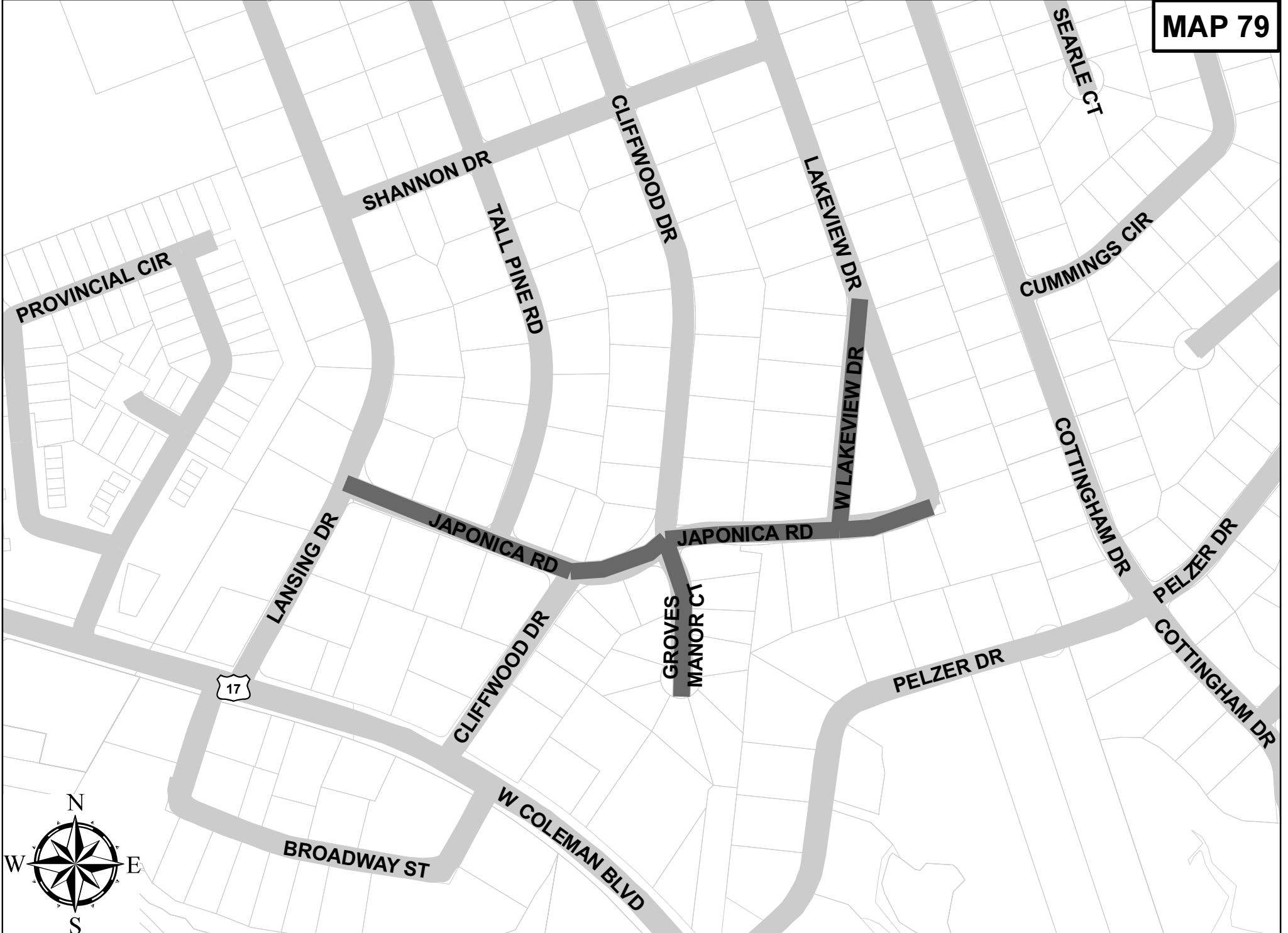


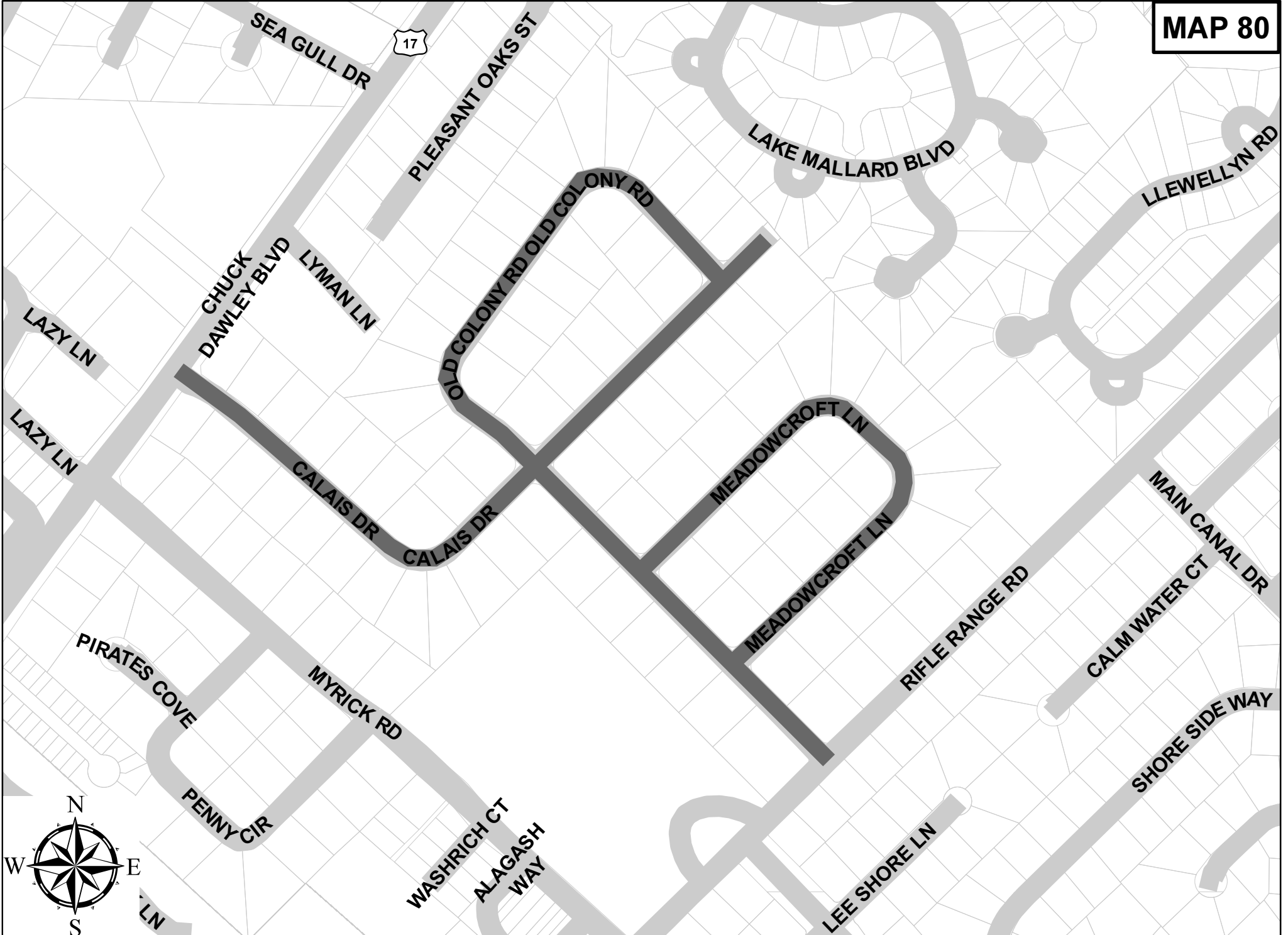







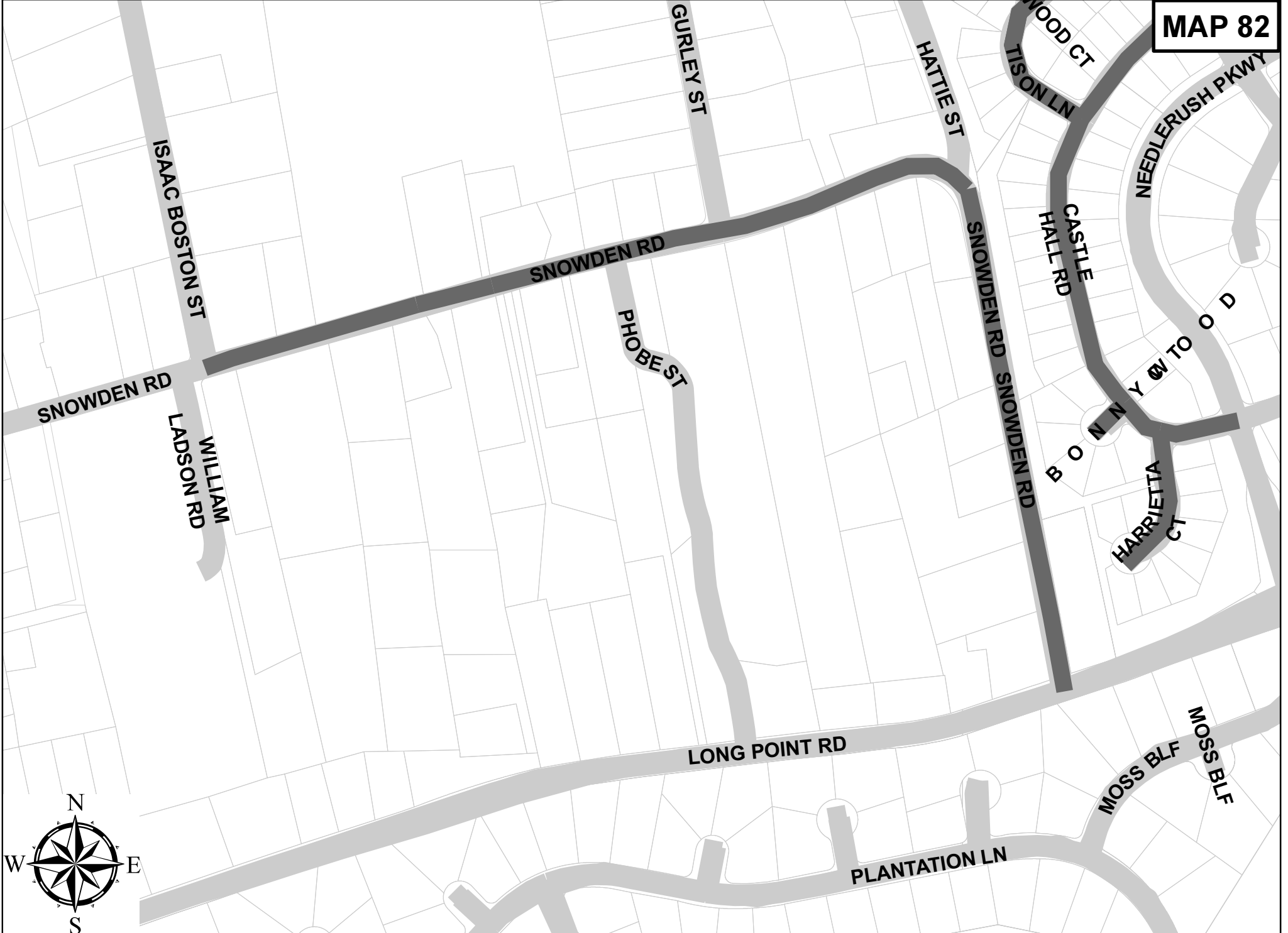














0 370 740 1,480 Feet





N HIGHWAY 17

OLD GEORGETOWN RD

FRANK BONNEAU RD

ALICE SMALLS RD

FULTON HALL LN



CHILDREN RD

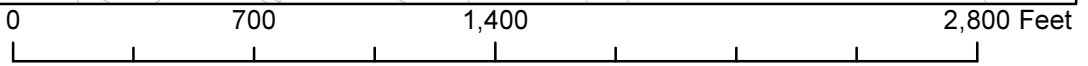

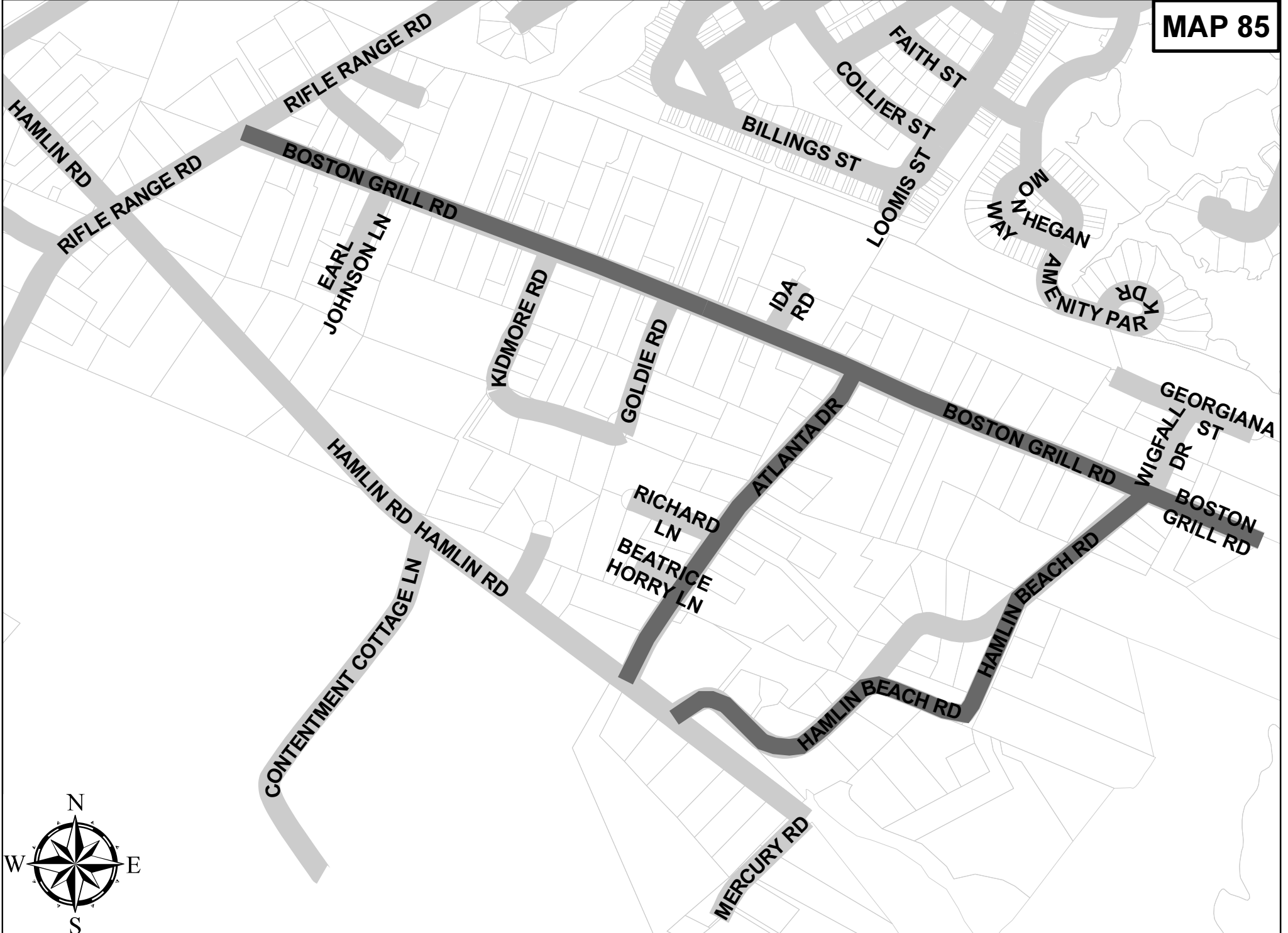
OLD GEORGETOWN RD

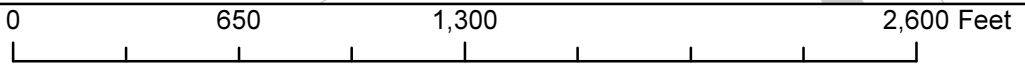

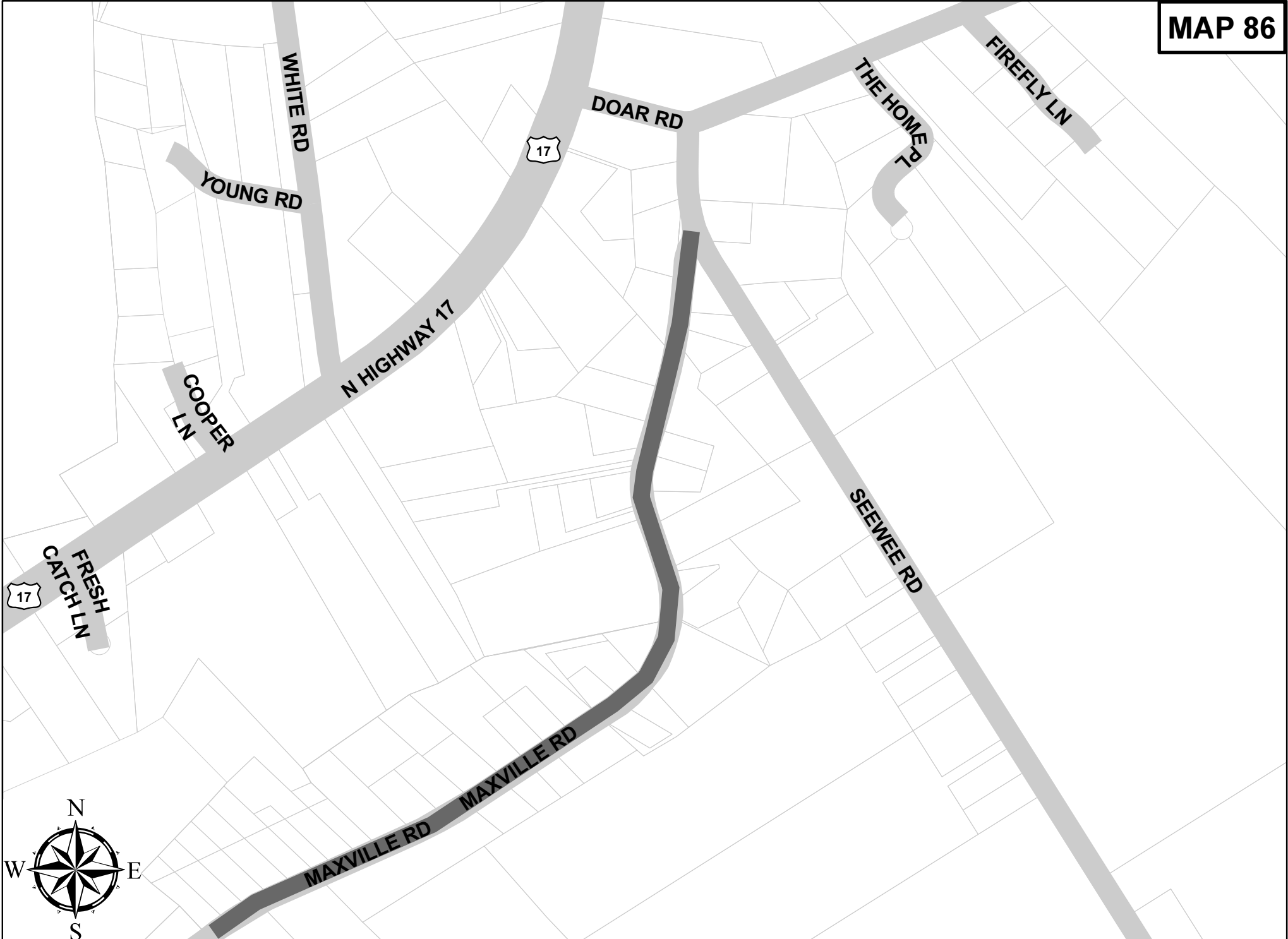
JOHNNIE E BROWN RD

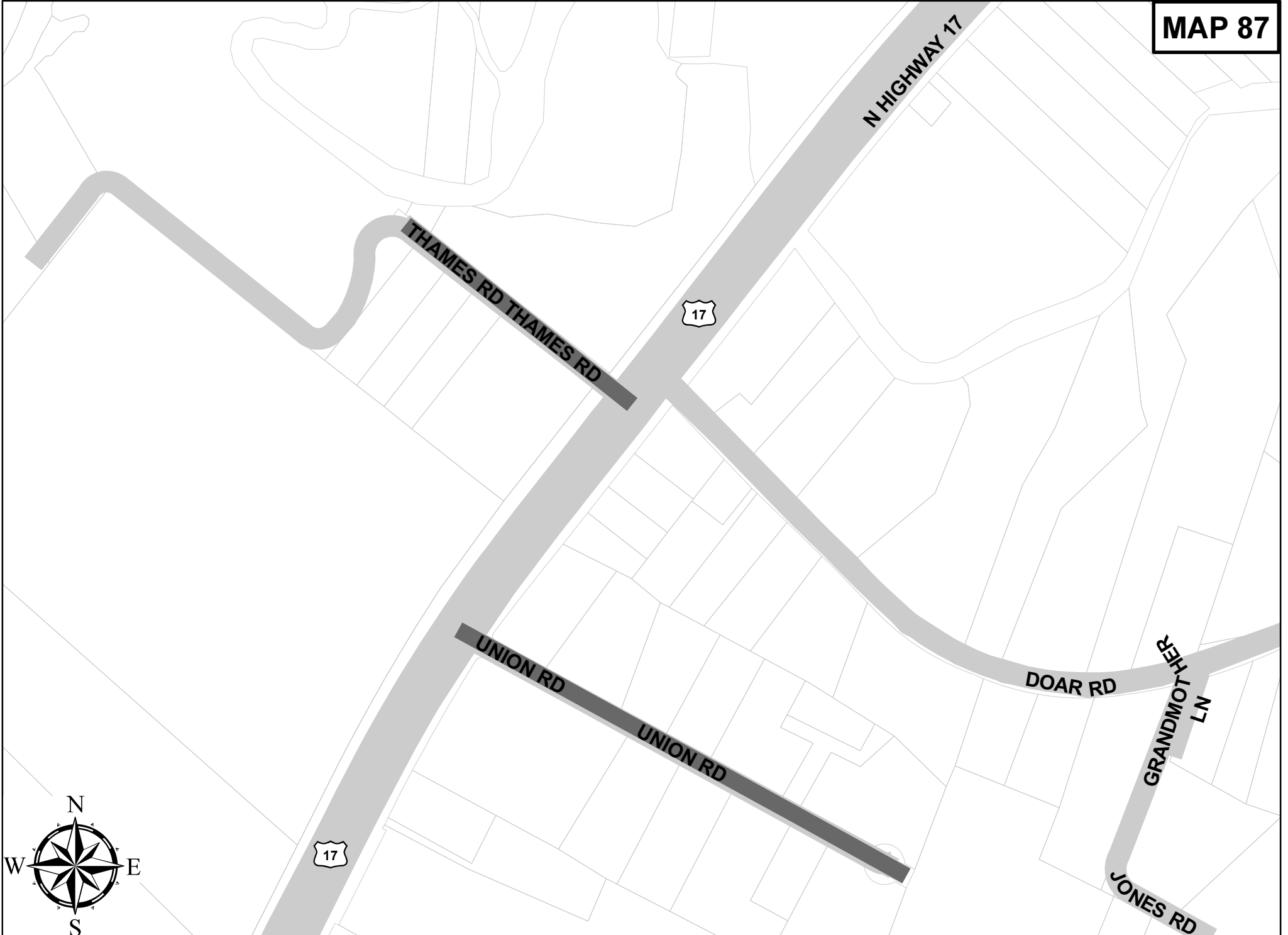
LONG POINT RD

ASTOR DR

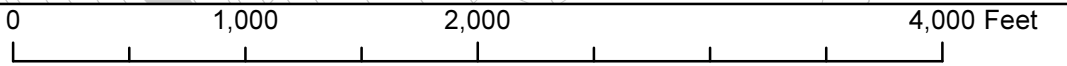



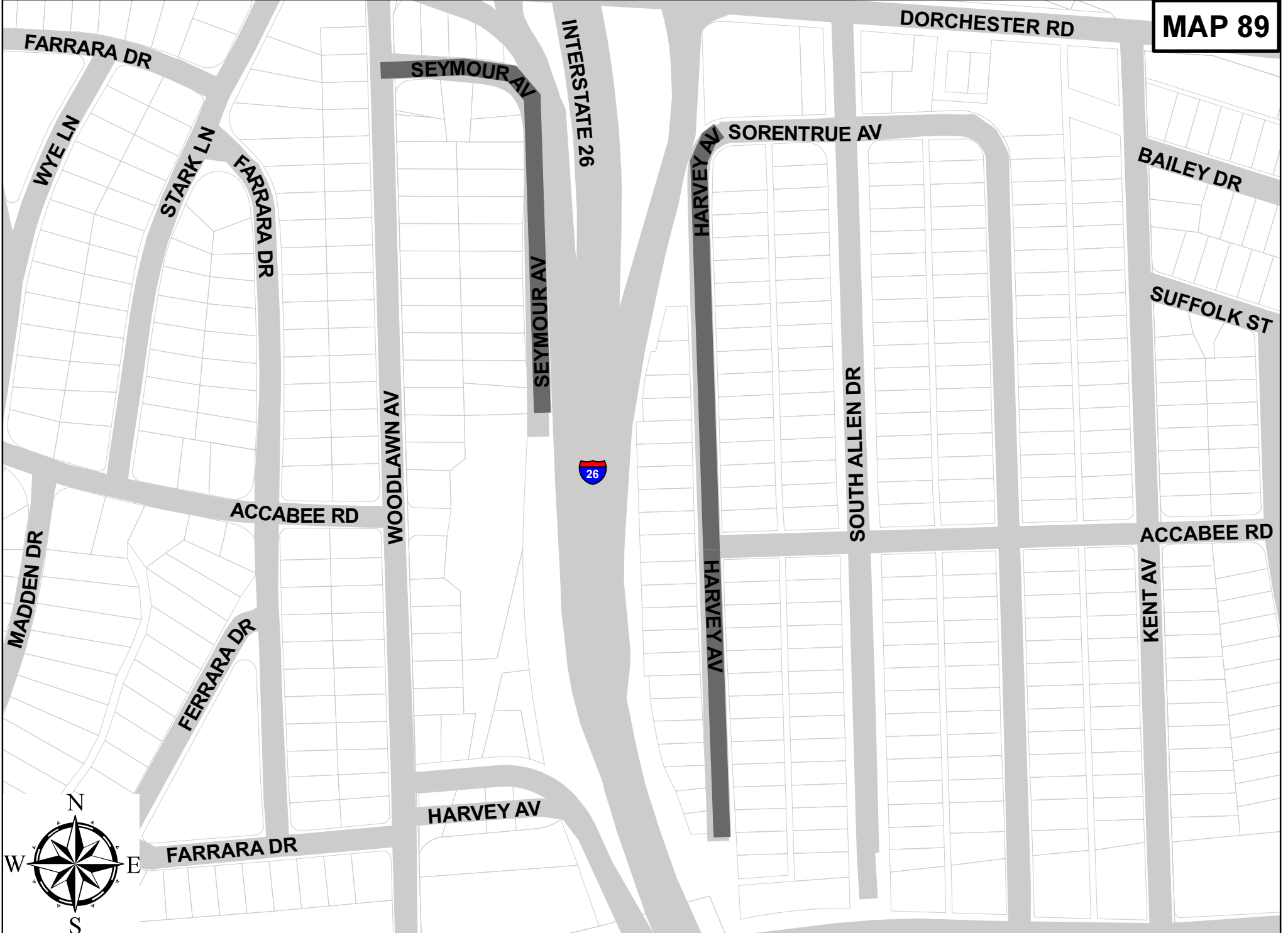






0 375 750 1,500 Feet





INTERSTATE 26



0 330 660 1,320 Feet