

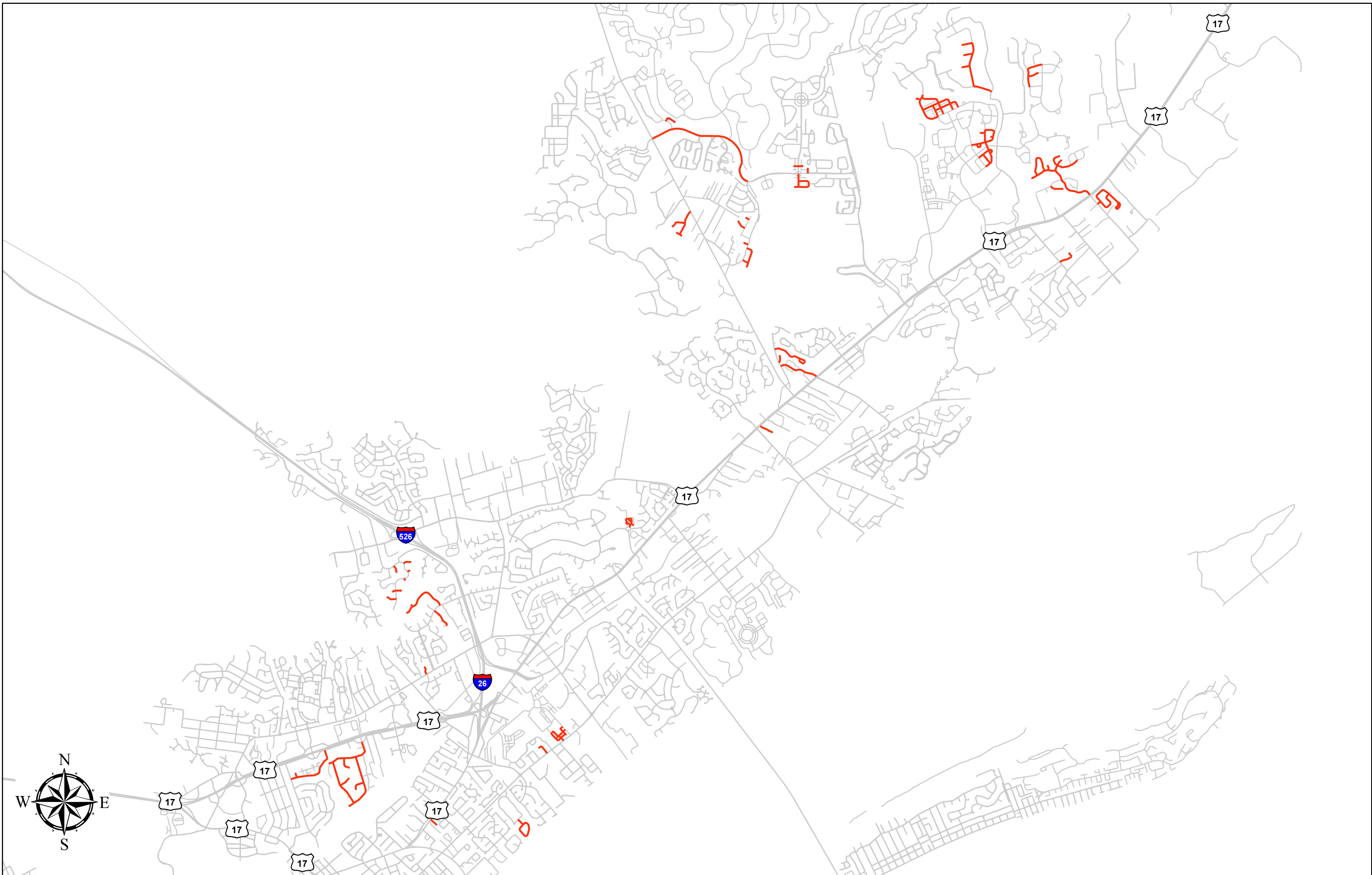
COUNTY OF CHARLESTON



TOMP 2020 REJUVENATION PLAN
May 16, 2022

TABLE OF CONTENTS

<u>DESCRIPTION</u>	<u>SHEET NO.</u>
COVER SHEET.....	1
TABLE OF CONTENTS.....	2
PLAN MAP.....	3
ROAD LIST BY LOCATION	5-6
WORK ITEM SUMMARY.....	7
STRIP MAPS.....	8 – 27



TOMP 2022 ASPHALT REJUVENATION PLAN



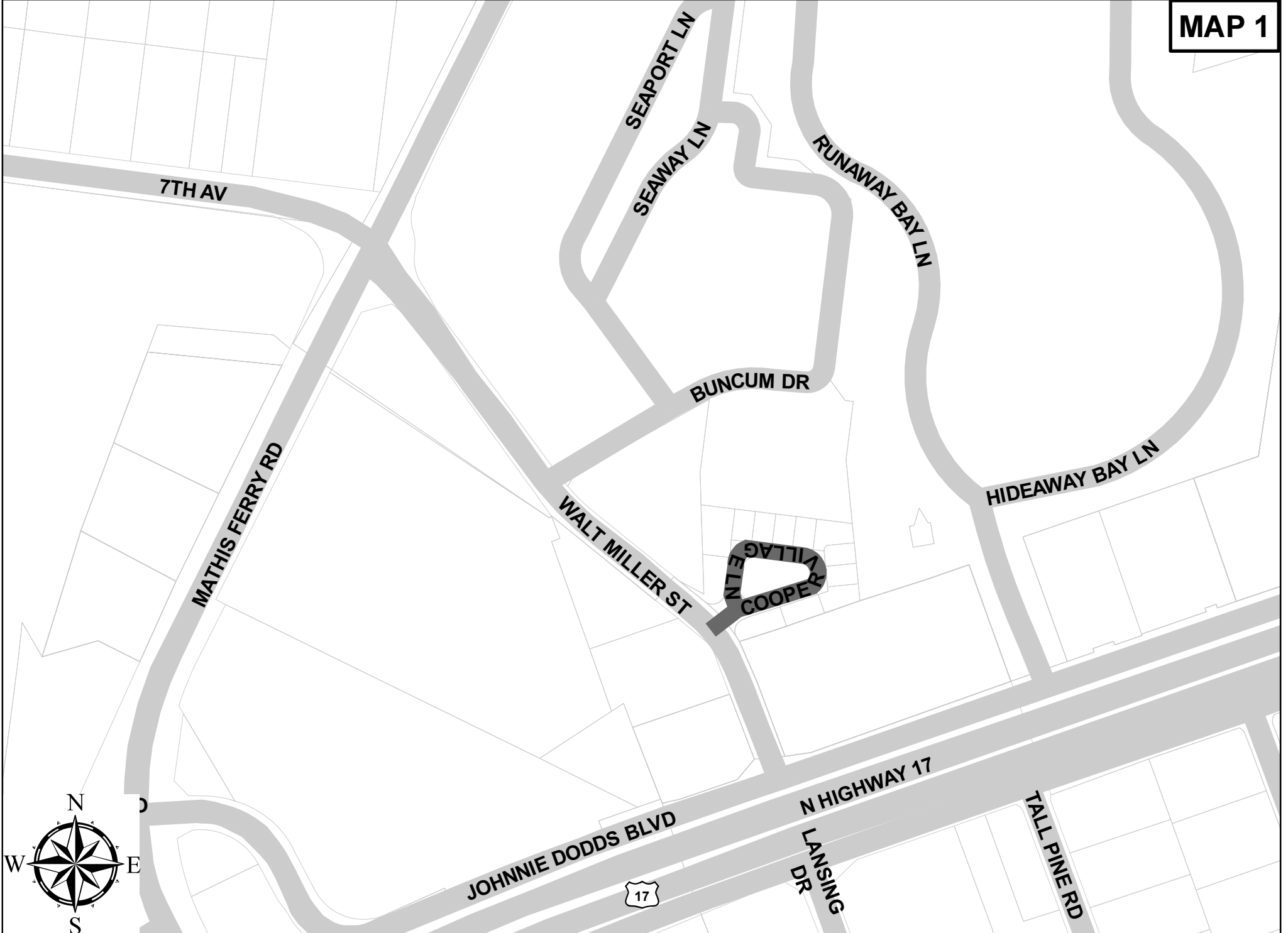
ROAD LIST

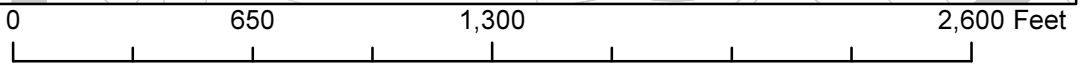
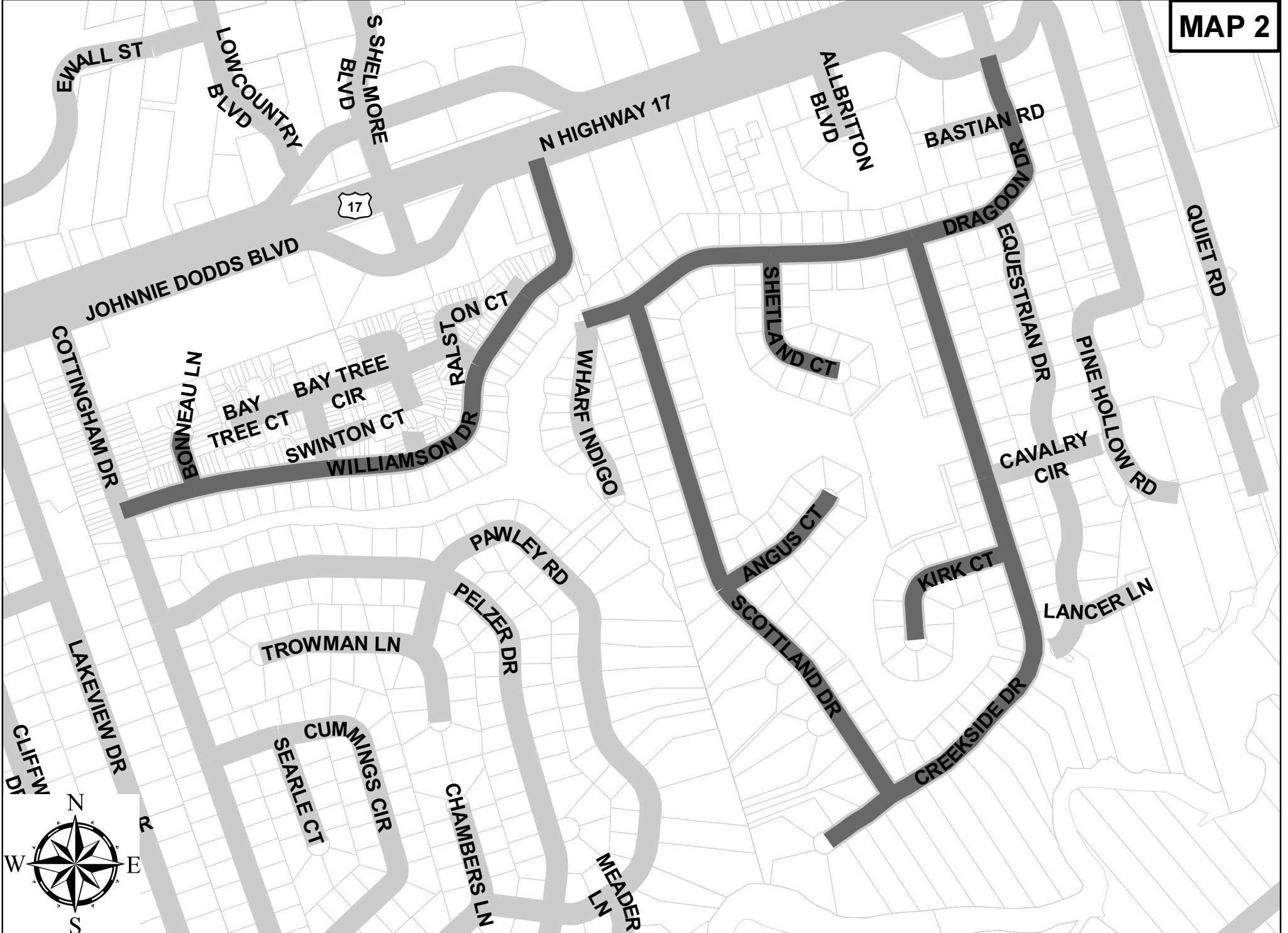
<u>Street Name</u>	<u>From</u>	<u>To</u>	<u>Square Yards</u>
ANGUS COURT	SCOTLAND DRIVE	CUL-DE-SAC	1,723
BROOK HAVEN COURT	HOBCAW BLUFF DRIVE	CUL-DE-SAC	667
CHANNEL CREEK COURT	HOBCAW BLUFF DRIVE	CUL-DE-SAC	1,773
CREEKSIDE DRIVE	DRAGOON DRIVE	CUL-DE-SAC	8,189
DEER CREEK ROAD	COMMONWEALTH ROAD	WOODSPRING ROAD	2,469
DRAGOON DRIVE	JOHNNIE DODDS BOULEVARD (Frontage Road)	WHARF INDIGO ROAD	6,539
EVERHOPE ROAD	WOODSPRING ROAD	END OF ROAD	876
HEATHERMOOR COURT	WOODSPRING ROAD	CUL-DE-SAC	1,500
HICKORY COVE	HOBCAW BLUFF DRIVE	CUL-DE-SAC	693
KIRK COURT	CREEKSIDE DRIVE	CUL-DE-SAC	1,797
PASSFIELD LANE	WOODSPRING ROAD	CUL-DE-SAC	1,367
PLANTERS REST	HOBCAW BLUFF DRIVE	CUL-DE-SAC	1,339
SCOTLAND DRIVE (Include two cul-de-sacs)	DRAGOON DRIVE	CREEKSIDE DRIVE	6,070
SETTLERS REST EAST	HOBCAW BLUFF DRIVE	CUL-DE-SAC	1,200
SETTLERS REST WEST	HOBCAW BLUFF DRIVE	CUL-DE-SAC	827
SHETLAND COURT	DRAGOON DRIVE	CUL-DE-SAC	1,872
WILLOW BRANCH WAY	HOBCAW BLUFF DRIVE	CUL-DE-SAC	1,435
WOODSPRING ROAD	DEER CREEK ROAD	PHASE LINE	5,858
WILLIAMSON DRIVE	JOHNNIE DODDS BOULEVARD (Frontage Road)	COTTINGHAM DRIVE	7,004
WILLIAMSON DRIVE (Parking Spaces)			1,550
BONNEAU LANE	WILLIAMSON DRIVE	CUL-DE-SAC	965
MANOR COURT	MANOR LANE	CUL-DE-SAC	736
MANOR LANE	S BARKSDALE ROAD	CUL-DE-SAC	7,569
SEROTINA COURT (+ 2 THUMBNAILS)	S BARKSDALE ROAD	CUL-DE-SAC	5,329
Merchant Ct	Gregory Ferry Rd	Cul-de-sac	956
Winnowing Way	Gregory Ferry Rd	Hwy 17	4,755
Dunes West Blvd/ Park West Blvd	Park West Widening Paving Joint @ Bessemer Rd (Include Roundabout)	Hwy 41	27,807
Tupelo Church Ln	Tupelo Forest Dr	Cul-de-sac	3,422
Camarillo Ct	Tupelo Church Ln	Cul-de-sac	709
Oldenburg Drive	Tupelo Church Ln	Tupelo Church Ln	4,473
Belgian Draft Dr	Hanoverian Dr	Cul-de-sac	917
Hanoverian Dr	East cul-de-sac	Paint Horse Ct	3,544
Tupelo Forest Dr	Hwy 17	Hanoverian Dr	6,844
Shutesbury St	150' Northeast of Croaton Crossing	Crane Creek Dr	1,234
Abercrombie Ct	Crane Creek Dr	Crane Creek Dr	794
Crane Creek Dr	175' Northeast of Croaton Crossing	Carolina Park Blvd	2,616
Hollenberg Ln	Shutesbury St	Crane Creek Dr	1,344
Harriman St	Carolina Park Blvd	Gambrill Ln	2,261
Maidstone Dr	Anacostia Ave	Gambrill Ln	3,740
New Chapel Ct	Maidstone Dr	Cul-de-sac	342
Waldove Ct	Harriman St	Cul-de-sac	684
Calaveras Cir	Maidstone Dr	Maidstone Dr	1,076
Gambrill Ln	Harriman St	Maidstone Dr	1,222
Wexford Pk	Hwy 17	Cul-de-sac	1,833
Krait Court	Park West Boulevard	Cul-de-sac	684
Lamina Court	Greymarsh Road	Cul-de-sac	629
Jacana Court	Greymarsh Road	Cul-de-sac	631
Trumpington Street	Park West Boulevard	Kingsfield Street	1,478
Kingsfield Street	Trumpington Street	Cul-de-sac	3,433


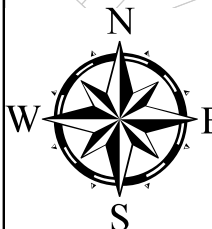
John Bartram Place	Kingsfield Street	Phase Line (157' East from Kingsfield Street)	349
Bridgeview Circle	Walt Miller	Walt Miller	1,151
Marsh Hen Drive	Lieben Road	Misty Grass Court	1,547
Misty Grass Court	Marsh Hen Drive	Cul-de-sac	531
Summerton Street	Goodwater Street	Bolden Drive	1,507
Sawyers Island Drive	Goodwater Street	228' West from Bolden Drive	1,298
Goodwater Street	Mill Pond	Summerton Street	2497
Maidstone Drive	Bayden Bridge Lane	Timmons Street	4347
Agate Bay Drive	Maidstone Drive	Maidstone Drive	4950
Timmons Street	Maidstone Drive	Maidstone Drive	4000
Sandybrook Drive	Maidstone Drive	Bayden Bridge Lane	3600
Gooseberry Drive	Maidstone Drive	Cul-de-sac	682
Coastal Crab Road	Timmons Street	Phase Line (225' North from Timmons Street)	550
Bayden Bridge Lane	Maidstone Drive	Agate Bay Drive	1557
Sunray Court	Mathis Ferry Road	Cul-de-sac	1168
Rainey Road	Bent Oak Road	Cul-de-sac	1855
Bent Oak Road	Hwy 41	Langur Court	3042
Langur Court	Cul-de-sac	Cul-de-sac	978
Corsair Way	Beehive Road	Sago Palm Court	561
Sago Palm Court	Corsair Way	End of Road	3752
Sawmill Court	Corsair Way	Sawmill Court	6630
Beetle Lane	Sawmill Court	Sawmill Court	240
Club Drive	Plantation Circle	Aspen Drive	1375
Cinder Street	Club Drive	Club Drive	442
Welcome Drive	Club Drive	Aspen Drive	885
Aspen Drive	Club Drive	Welcome Drive	718
Peach Basket Lane	Aspen Drive	Welcome Drive	588
Poplar Tree Drive	Welcome Drive	End of Road (Maceo Alley)	419
Gatch Court	Chuck Dawley Blvd	Cul-de-sac	967
Moss Spring Road	Bessemer Road	Cul-de-sac	660
Cormorant Court	Bessemer Road	Caspian Court	707
Caspian Court	Bessemer Road	Cul-de-sac	2698
Checker Court (Road B)	Wagner Way	Cul-de-sac	807
Hopkins Lane (Road A)	Wagner Way	Cul-de-sac	1370
Emma Lane	Gregorie Ferry Road	Emma Lane	5698
Triple Crown Court	Tupelo Branch Row	Cul-de-sac	1821
Stanfield Ave	Founders Way	End of Road	1300
Low Park Street	Founders Way	Upper Union Road	1944
Kepley Drive	Stanfield Ave	Upper Union Road	1162
Whiteside Place	Rifle Range Road	Low Park Street	924
Upper Union Road	Kepley Drive	Reader Path	2565
Reader Path	Low Park Street	Upper Union Road	1193
Gemstone Drive	Rifle Range Road	Cul-de-sac	1655
Balena Drive	Kings Gate Lane	Cul-de-sac	1650
Roland Drive	Scott Creek Circle	Tomato Farm Circle	970
Tomato Farm Circle	Roland Drive	Roland Drive	45041

SCDOT Spec	Description	Unit	Quantity
4011201	Supply & Place Bituminous Pavement Rejuvenating Agent	SY	298244
9580100	Asphalt Binder Viscosity Tests (Paid by each core)	EA	3
	Core Removal	LS	1

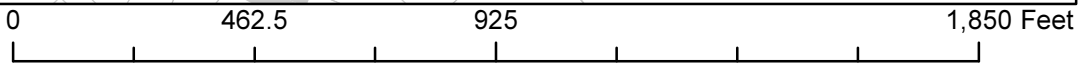
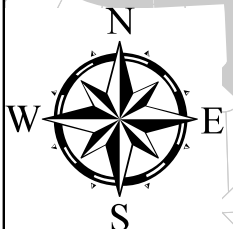
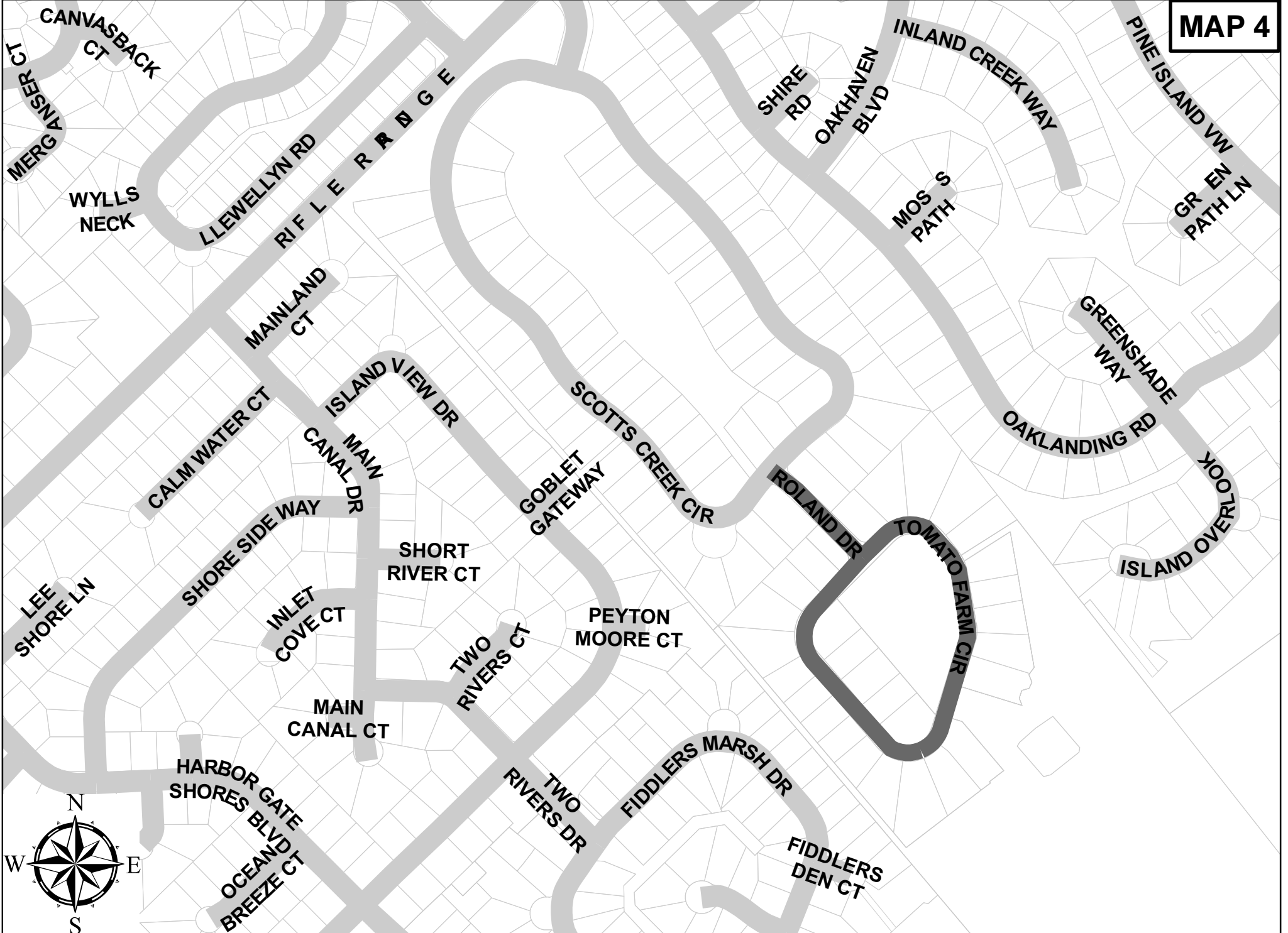
MAP 1







MAP 4



CANVASBACK CT
ANSER CT
MERG CT
WYLLS NECK

LLEWELLYN RD
RIFLE RANGE

SHIRE RD
OAKHAVEN BLVD
INLAND CREEK WAY
PINE ISLAND VW
GR PATH LN

MAINLAND CT
CALM WATER CT
SHORE SIDE WAY

ISLAND VIEW DR
MAIN CANAL DR

SCOTTS CREEK CIR
GOBLET GATEWAY

MOS S PATH

GREENSHADE WAY
OAKLANDING RD
ISLAND OVERLOOK

LEE SHORE LN

INLET COVE CT

SHORT RIVER CT

PEYTON MOORE CT

ROLAND DR
TOMATO FARM CIR

MAIN CANAL CT

TWO RIVERS CT


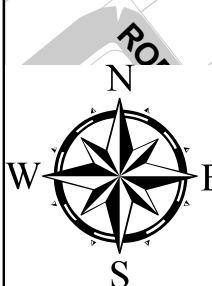
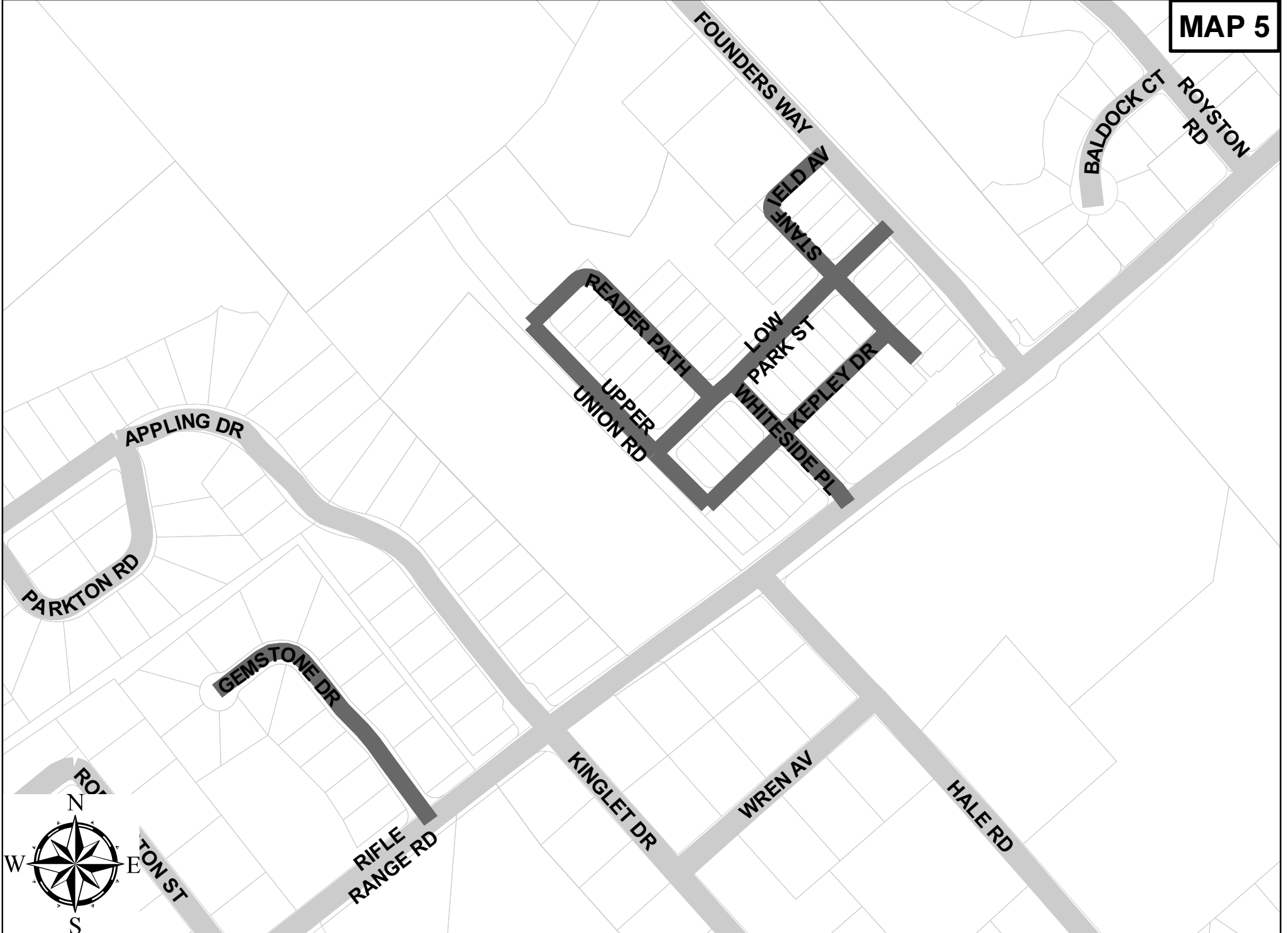
HARBOR GATE SHORES BLVD
OCEANDT
BREEZE CT


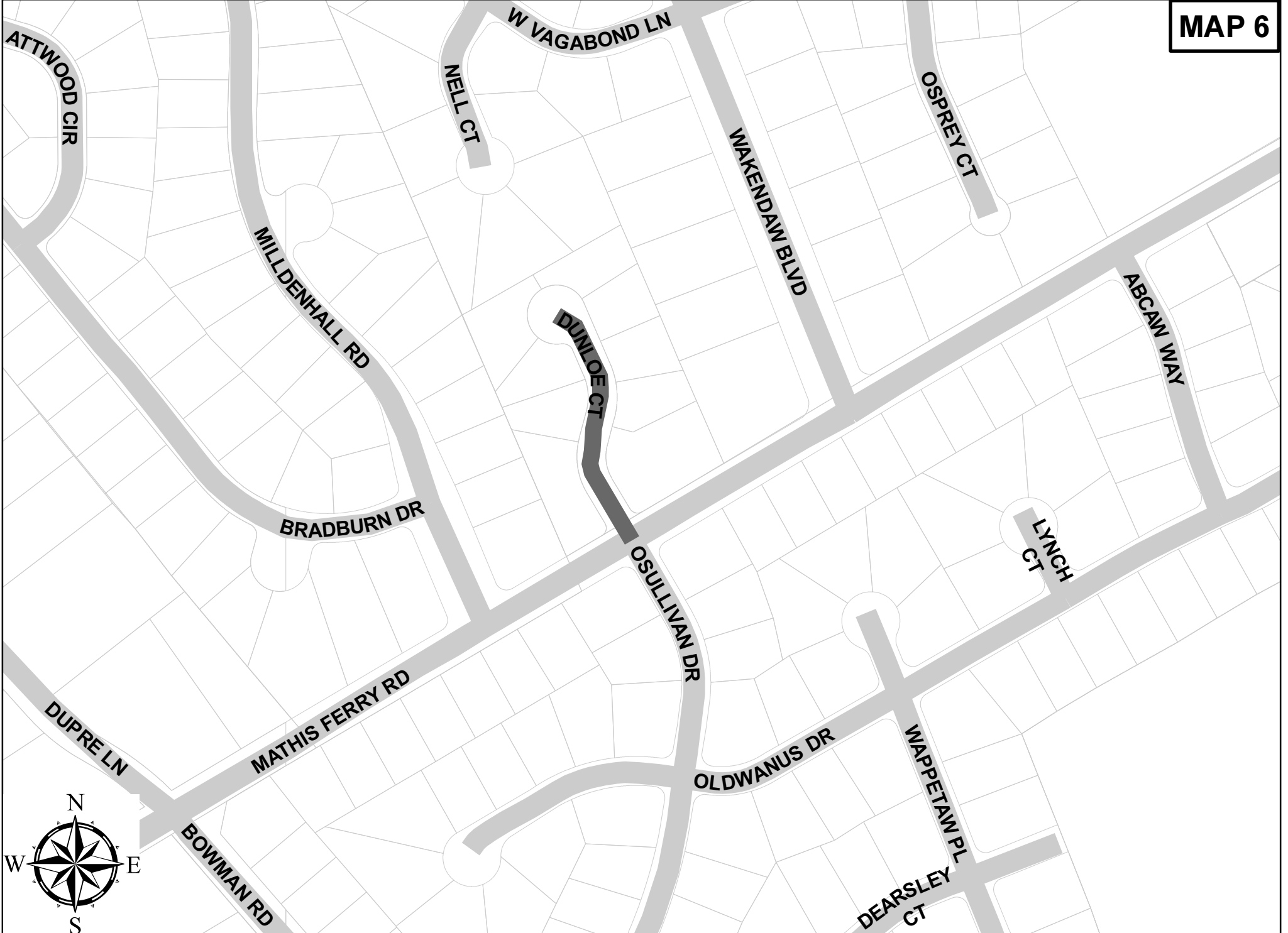
TWO RIVERS DR

FIDDLERS MARSH DR



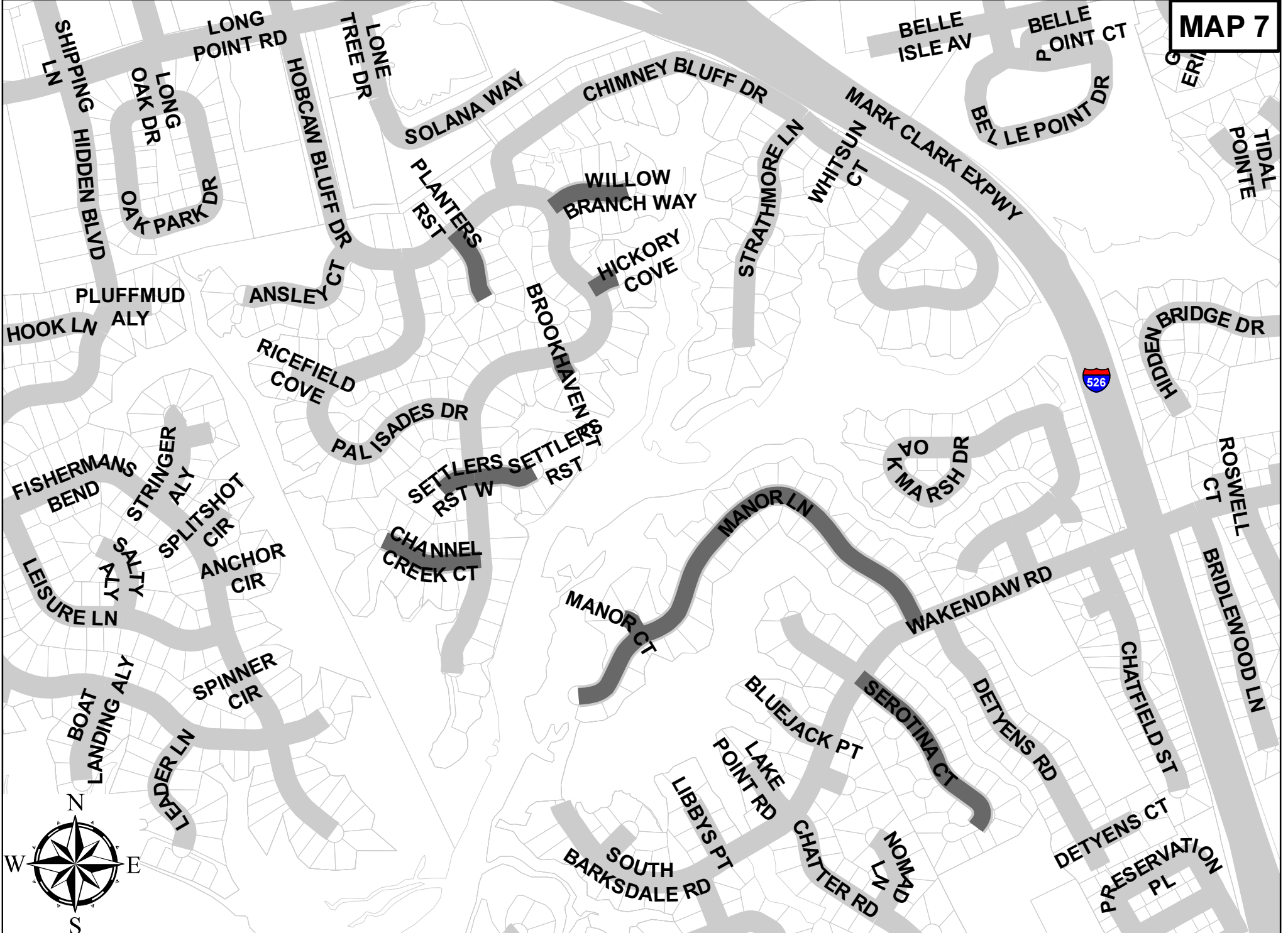
FIDDLERS DEN CT

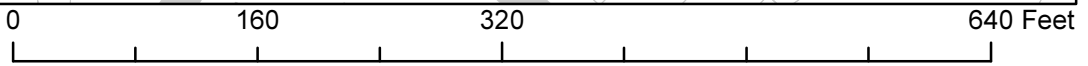

MAP 5



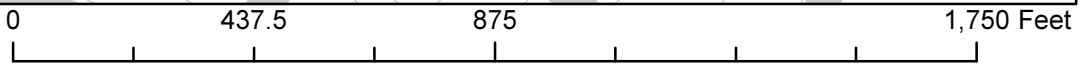

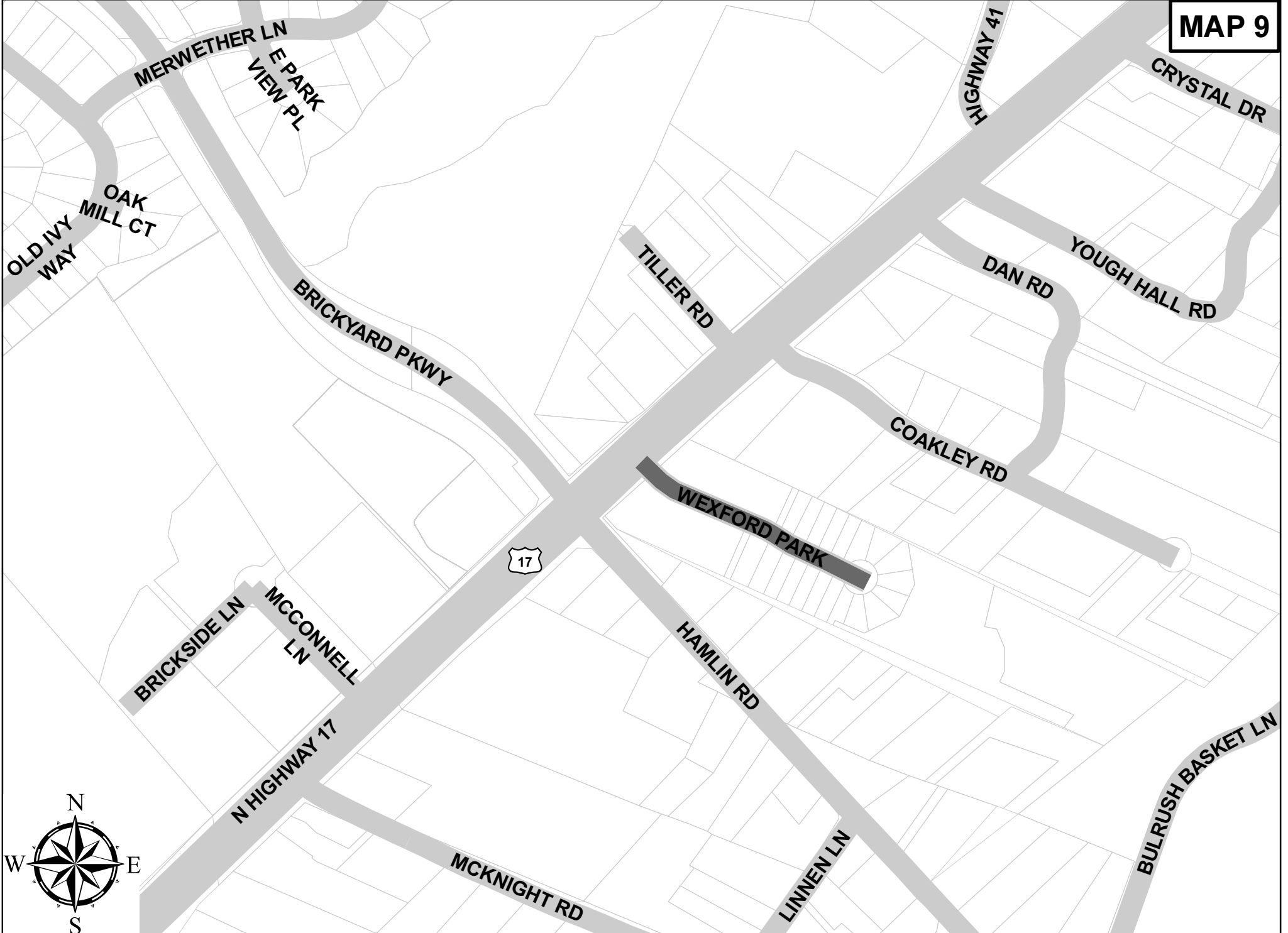


MAP 7




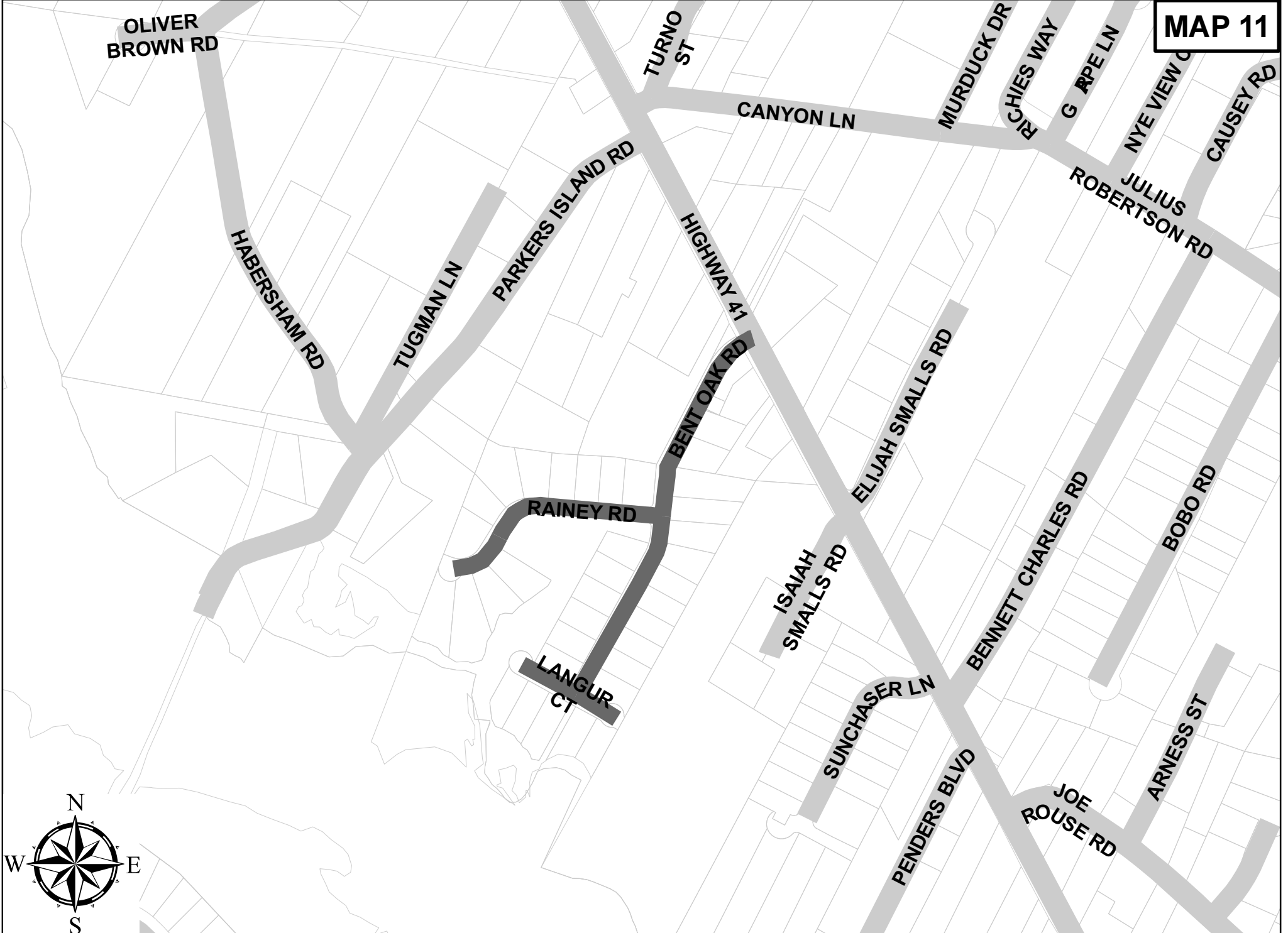


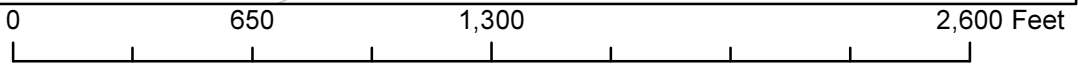

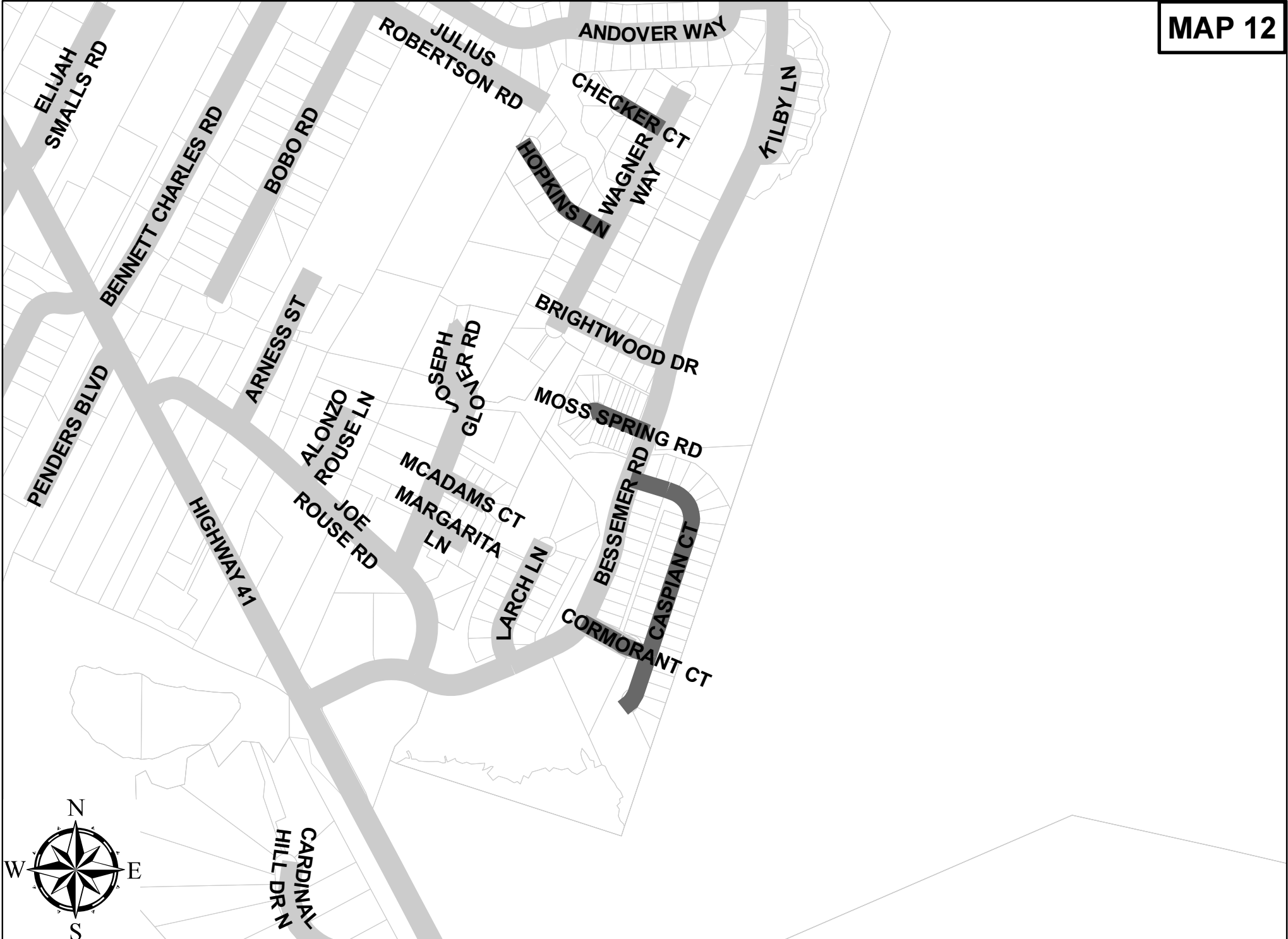
MAP 9



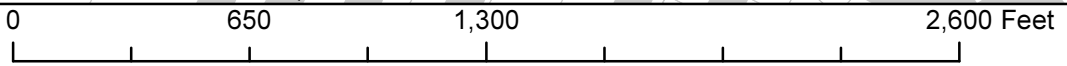

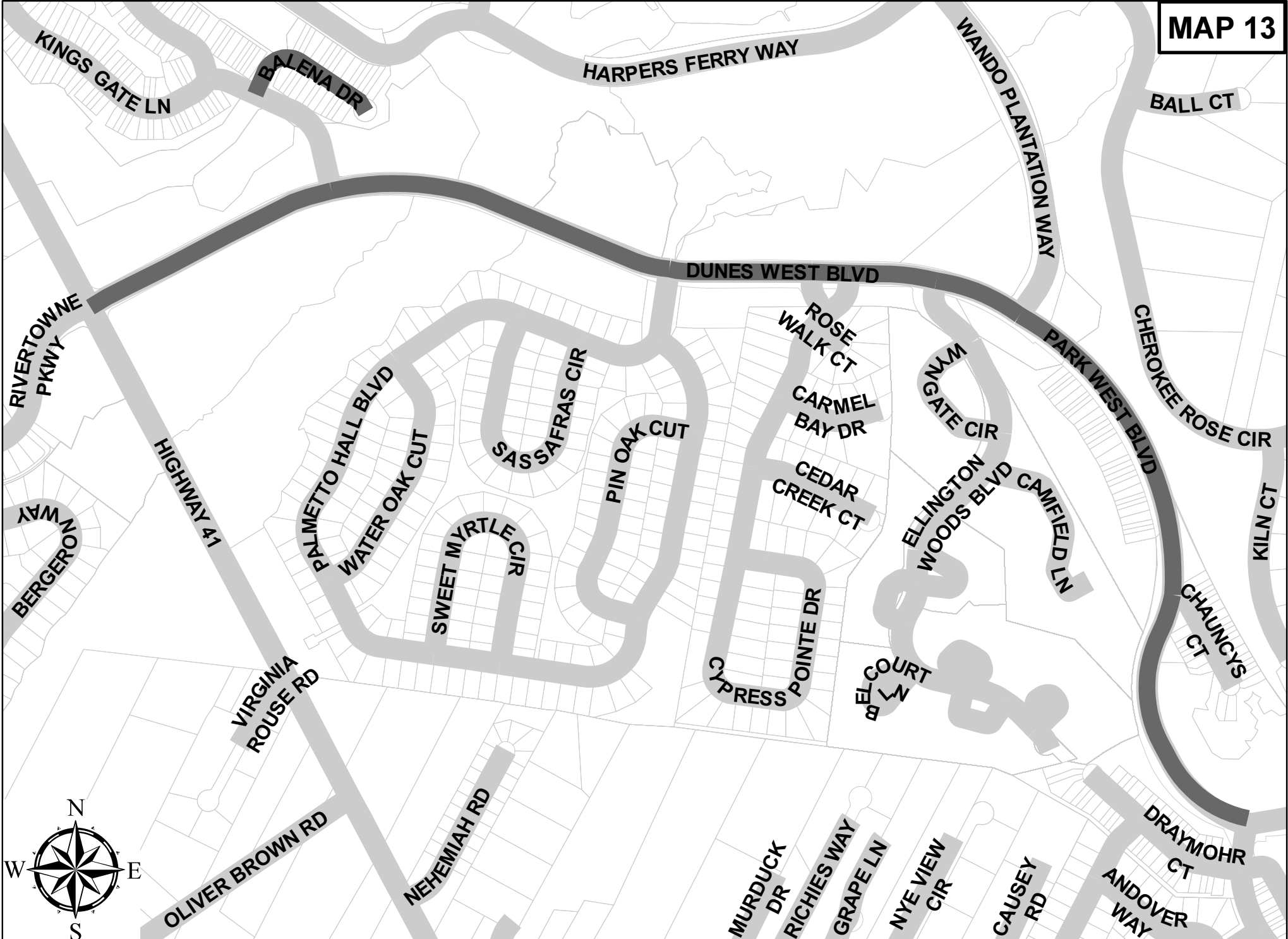



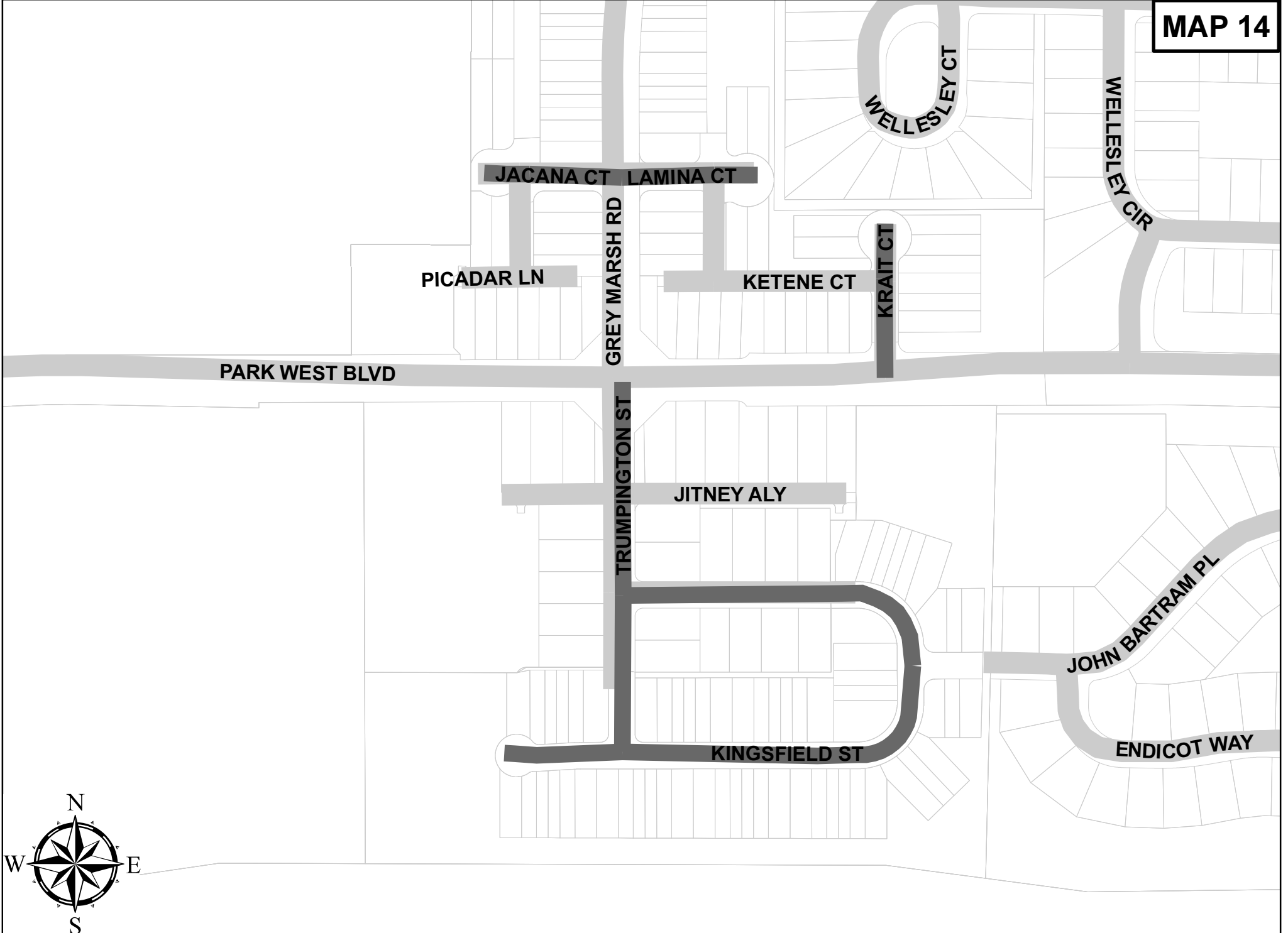
MAP 11



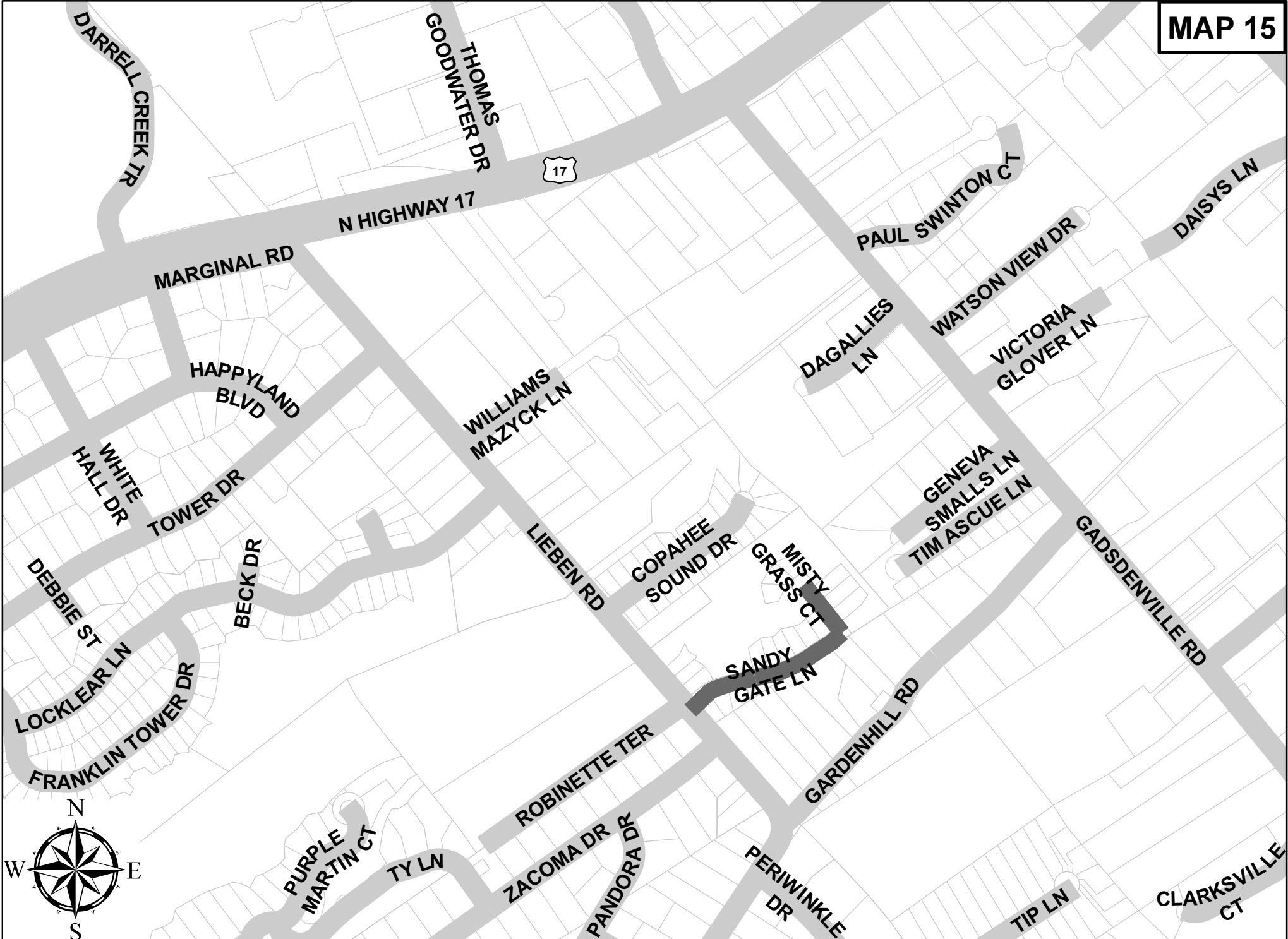


CARDINAL
HILL DR N





0 285 570 1,140 Feet



MAP 16

DEER CREEK RD

SAINT ELLENS DR

COASTAL
CRAB RD

GOOSEBERRY DR

TIMMONS ST

AGATE BAY DR

SANDYBROOK DR

BAYDEN
BRIDGE LN

MAIDSTONE DR

SPINDRIFT DR

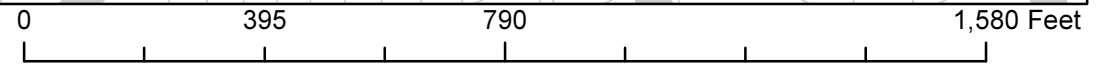

WOODEND
WAY

RECREATION WAY

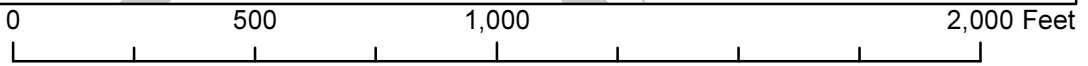

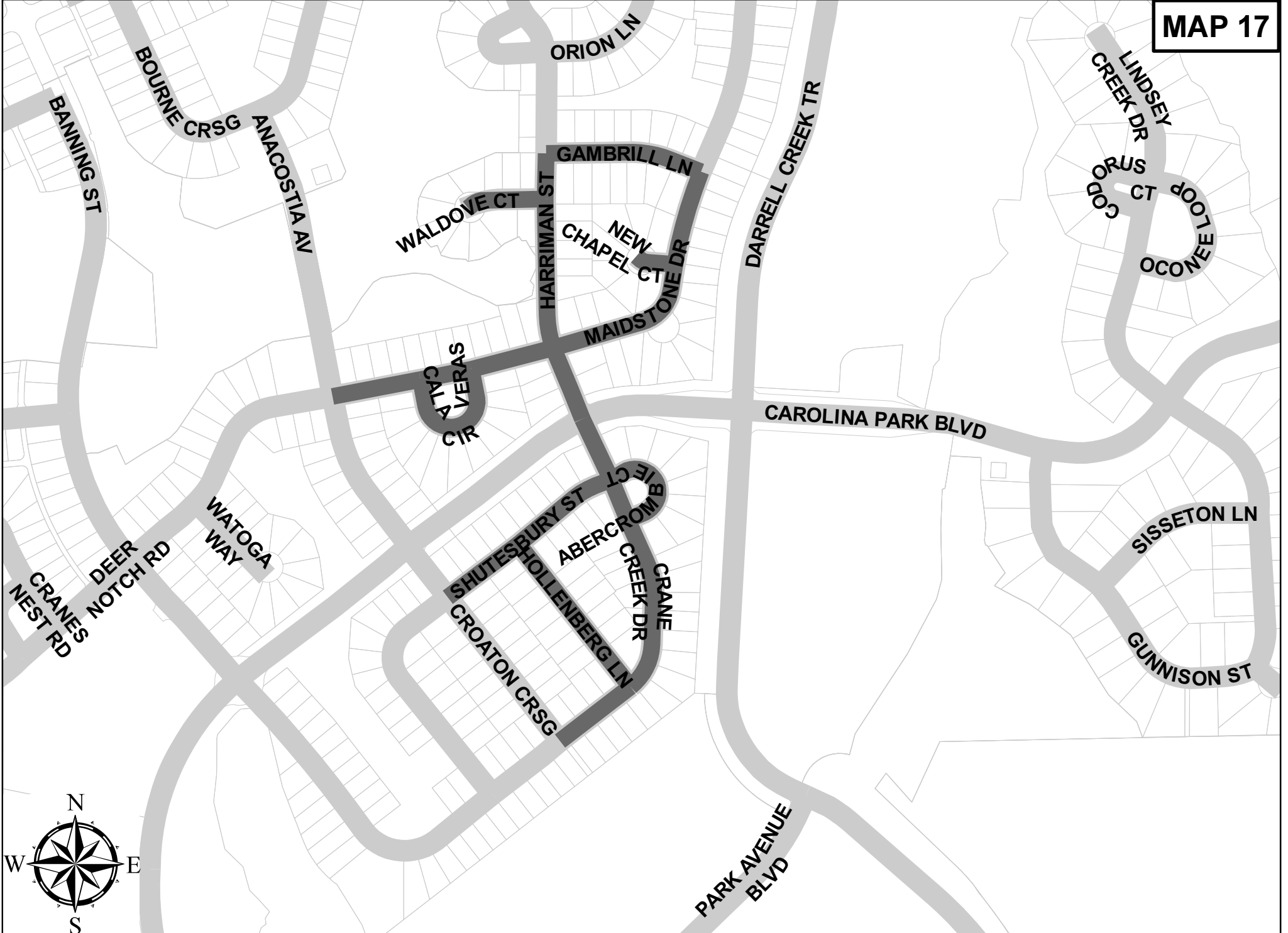
CROSSTREES LN


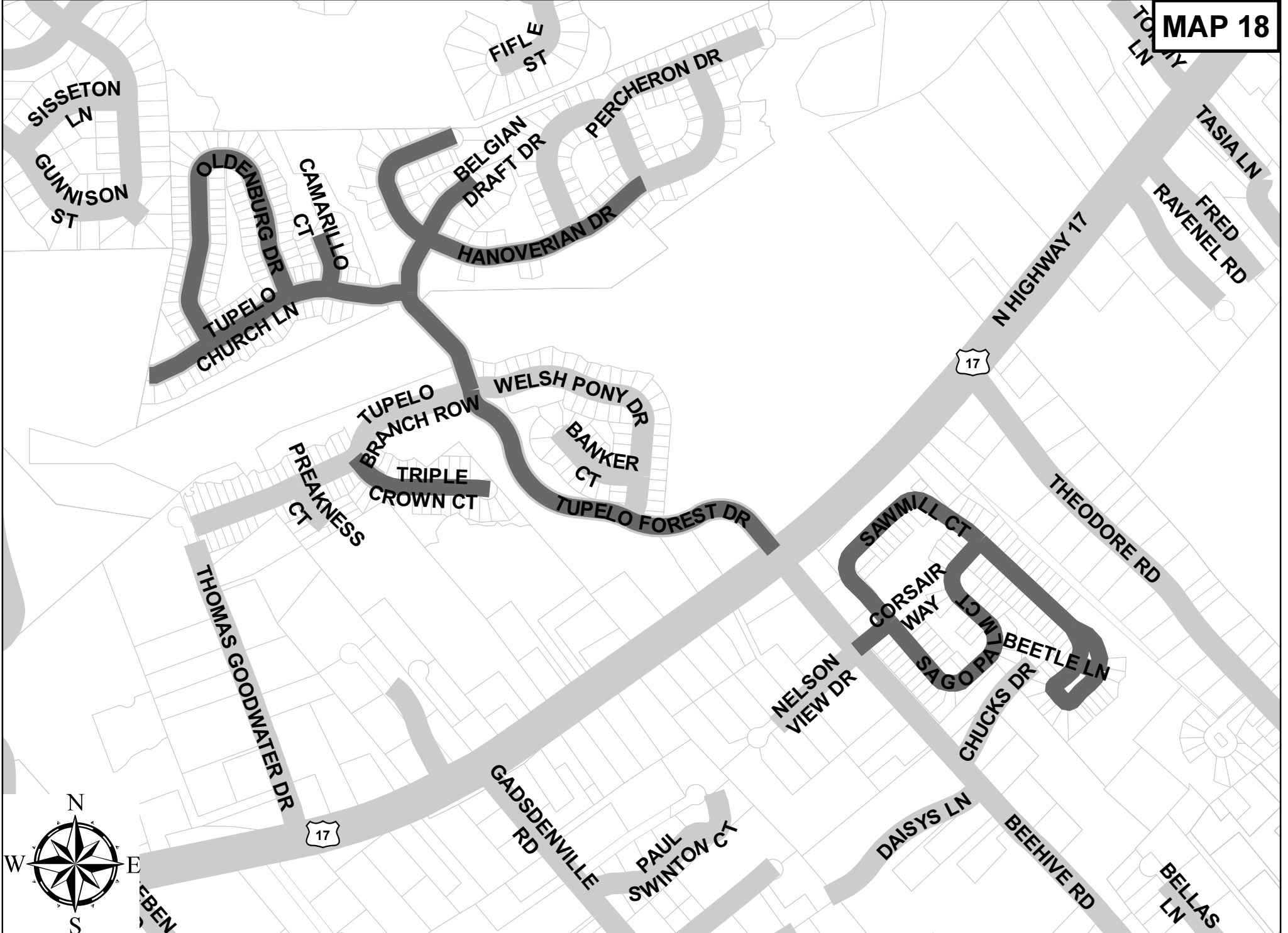
BANNING
ST

BOURNE CRSG



MAP 17





0 700 1,400 2,800 Feet

