

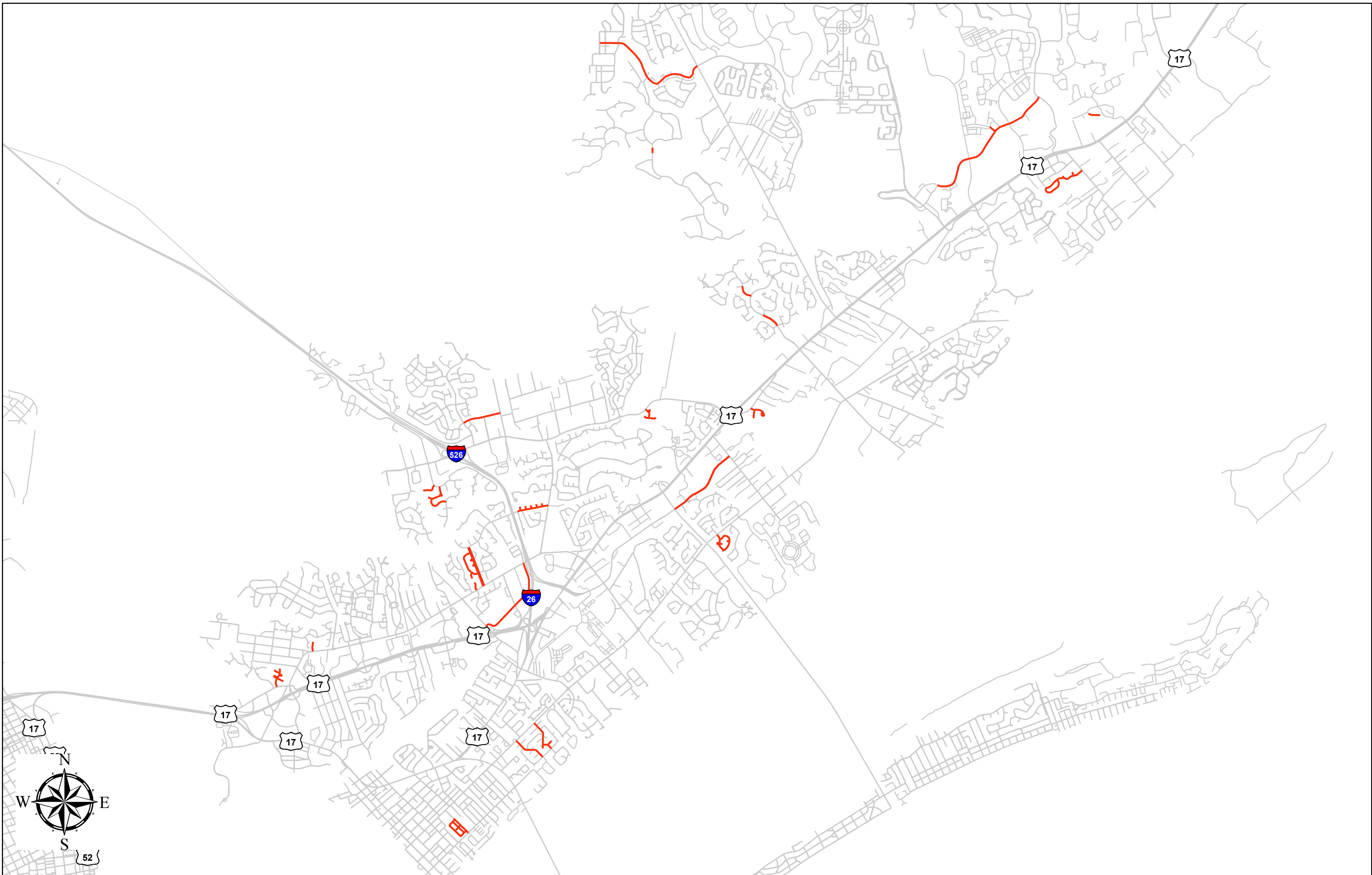
# COUNTY OF CHARLESTON



TOWN OF MOUNT PLEASANT  
2021 ASPHALT REJUVENATION PLAN  
*May 21, 2021*

# TABLE OF CONTENTS

| DESCRIPTION       | SHEET NUMBER |
|-------------------|--------------|
| COVER SHEET       | 1            |
| TABLE OF CONTENTS | 2            |
| PLAN MAP          | 3            |
| ROAD LIST         | 5-6          |
| WORK ITEM SUMMARY | 7            |
| STRIP MAPS        | 8-26         |





## TOMP 2021 ASPHALT REJUVENATION PLAN ROAD LIST

| Map # | Street                     | From                              | To                 | Length (Feet) | Width (Feet) | Square Yards |
|-------|----------------------------|-----------------------------------|--------------------|---------------|--------------|--------------|
| 6     | Bell Hall                  | Paul Foster Road                  | Egypt Road         | 2003          | 22           | 4,896        |
| 16    | Brickyard                  | Brickyard Parkway (Outbound Lane) | Bridge Street      | 1390          | 14           | 2,162        |
| 16    | Brickyard                  | Old Brickyard Road                | Brickyard Parkway  | 789           | 24           | 2,104        |
| 7     | Candlewood                 | Brentwood Court                   | Wakendaw Road      | 173           | 22           | 423          |
| 7     | Candlewood                 | Corinth Court                     | Wakendaw Road      | 181           | 22           | 442          |
| 7     | Candlewood                 | Harrington Court                  | Wakendaw Road      | 173           | 22           | 423          |
| 7     | Candlewood                 | Roswell Court                     | Wakendaw Road      | 193           | 22           | 472          |
| 7     | Candlewood                 | Wakendaw Road                     | Whipple Road       | 1589          | 20           | 3,531        |
| 7     | Candlewood                 | Wynford Court                     | Wakendaw Road      | 177           | 22           | 433          |
| 17    | Carolina Park              | Park Avenue Blvd                  | Parkwest Blvd      | 9400          | 36           | 46,642       |
| 17    | Carolina Park (The Groves) | Lennox Drive                      | Park Avenue Blvd   | 306           | 33           | 1,122        |
| 2     | Cooper River Village       | Bridgeview Circle                 | Walt Miller        | 471           | 22           | 1,151        |
| 5     | East Cooper Hospital       | Hospital Dr                       | Bowman d           | 4565          | 40           | 20,289       |
| 12    | East Crossing              | Cypress Court                     | East Crossing Lane | 86            | 80           | 764          |
| 12    | East Crossing              | East Crossing Lane                | Rifle Range Road   | 2317          | 22           | 5,664        |
| 12    | East Crossing              | Pine Cone Court                   | East Crossing Lane | 288           | 24           | 768          |
| 12    | East Crossing              | Sprucewood Court                  | East Crossing Lane | 288           | 26           | 832          |
| 12    | East Crossing              | Willowdale Court                  | East Crossing Lane | 155           | 76           | 1,309        |
| 8     | Fox Pnd                    | Fox Pond Drive                    | Edwards Drive      | 1654          | 22           | 4,043        |
| 8     | Fox Pnd                    | Kinloch Lane                      | Fox Pond Drive     | 812           | 22           | 1,985        |
| 8     | Fox Pond                   | Poaug Lane                        | Edwards Drive      | 405           | 22           | 990          |
| 9     | Harborgate                 | Harbor Gates Shore Blvd           | Rifle Range Road   | 1940          | 30           | 7,825        |
| 9     | Harborgate                 | Main Canal Dr                     | Rifle Range Road   | 1790          | 30           | 8,180        |
| 9     | Harborgate                 | Two Rivers Ct                     | Two Rivers Dr      | 310           | 30           | 1,683        |
| 9     | Harborgate                 | Two Rivers Dr                     | Main Canal Dr      | 540           | 30           | 1,800        |
| 3     | Hobcaw Creek               | Ansley Court                      | Hobcaw Bluff Drive | 780           | 24           | 2,080        |
| 3     | Hobcaw Creek               | Palisades Drive                   | Hobcaw Bluff Drive | 2322          | 24           | 6,192        |
| 3     | Hobcaw Creek               | Ricefield Cove                    | Palisades Drive    | 229           | 24           | 611          |



## TOMP 2021 ASPHALT REJUVENATION PLAN ROAD LIST

| Map #              | Street                  | From                          | To                  | Length (Feet)      | Width (Feet) | Square Yards |        |
|--------------------|-------------------------|-------------------------------|---------------------|--------------------|--------------|--------------|--------|
| 18                 | Lieben Park             | Beck Dr                       | Locklear Ln         | End                | 105          | 20           | 233    |
| 18                 | Lieben Park             | Locklear Ln                   | Lieben Rd           | Franklin Tower Dr  | 2300         | 20           | 5,111  |
| 18                 | Lieben Park             | Tambourine Ct                 | Lokclear LN         | End                | 210          | 20           | 467    |
| 18                 | Lieben Park             | Franklin Tower Ln             | Locklear Ln         | Locklear Ln        | 1325         | 20           | 2,944  |
| 2                  | Mathis Ferry CT         | Clonmel Place                 | Mathis Ferry Road   | Cul-de-sac         | 455          | 24           | 1,213  |
| 4                  | Mathis Ferry Place      | Dunloe Ct                     | Mathis Ferry Road   | Cul-de-sac         | 534          | 26           | 1,543  |
| 8                  | Old Village             | Edwards Drive                 | Phase Line          | Center Street      | 1051         | 22           | 2,569  |
| 13                 | Pinkney Farm            | Cultivator St                 | Old Georgetown Hwy  | Cultivator St      | 1306         | 22           | 3,192  |
| 13                 | Pinkney Farm            | Chisol Plow St                | Cultivator St       | Gravel Turn around | 466          | 22           | 1,139  |
| 10                 | Rice Planters Pointe    | Rice Planters Lane            | Rice Planters Drive | Cul-de-sac         | 394          | 22           | 963    |
| 10                 | Rice Planters Pointe    | Rice Planters Court           | Rice Planters Drive | Cul-de-sac         | 231          | 22           | 565    |
| 10                 | Rice Planters Pointe    | Rice Planters Drive           | Long Point Road     | Rice Planters Lane | 518          | 22           | 1,266  |
| 10                 | Rice Planters Pointe    | Rice Planters Lane            | Rice Planters Drive | Cul-de-sac         | 404          | 22           | 988    |
| 14                 | Rivertowne              | Rivertowne Parkway            | Hwy 41              | Cheswick Lane      | 6787         | 26           | 19,607 |
| 15                 | Rivertowne Country Club | Rivertowne Country Club Drive | Start of Bridge     | End of Bridge      | 291          | 28           | 905    |
| 1                  | Sandpiper               | Lapwing Lane                  | Sandpiper Drive     | Cul-de-sac         | 443          | 13           | 640    |
| 1                  | Sandpiper               | Mallard Court                 | Sandpiper Drive     | Cul-de-sac         | 420          | 24           | 1,120  |
| 1                  | Sandpiper               | Pelican Place                 | Sandpiper Drive     | Cul-de-sac         | 237          | 24           | 632    |
| 1                  | Sandpiper               | Sandpiper Drive               | Wingo Way           | Cul-de-sac         | 1072         | 26           | 3,097  |
| 1                  | Sandpiper               | Spoonbill Lane                | Sandpiper Drive     | Cul-de-sac         | 426          | 26           | 1,231  |
| 11                 | Six Mile                | Sweetgrass Basket Parkway     | Two Island COurt    | Six Mile Rd        | 3800         | 32           | 13,511 |
| 19                 | Tupelo Row Phase 3      | Triple Crown Ct               | Phase Line          | Cul-de-sac         | 564          | 22           | 1,379  |
| 4                  | Wakendaw                | Nell Court                    | West Vagabond Lane  | Cul-de-sac         | 336          | 26           | 971    |
| 4                  | Wakendaw                | Queen Annes Court             | Wakendaw Blvd       | Cul-de-sac         | 262          | 24           | 699    |
| 4                  | Wakendaw                | Sappho Court                  | Wakendaw Blvd       | Cul-de-sac         | 226          | 26           | 653    |
| 4                  | Wakendaw                | Wakendaw Blvd                 | Mathis Ferry Road   | S Barksdale Road   | 2221         | 22           | 5,429  |
| 4                  | Wakendaw                | West Vagabond Lane            | Wakendaw Blvd       | Wakendaw Blvd      | 1717         | 26           | 4,960  |
| Total Square Yards |                         |                               |                     |                    |              |              | 205843 |

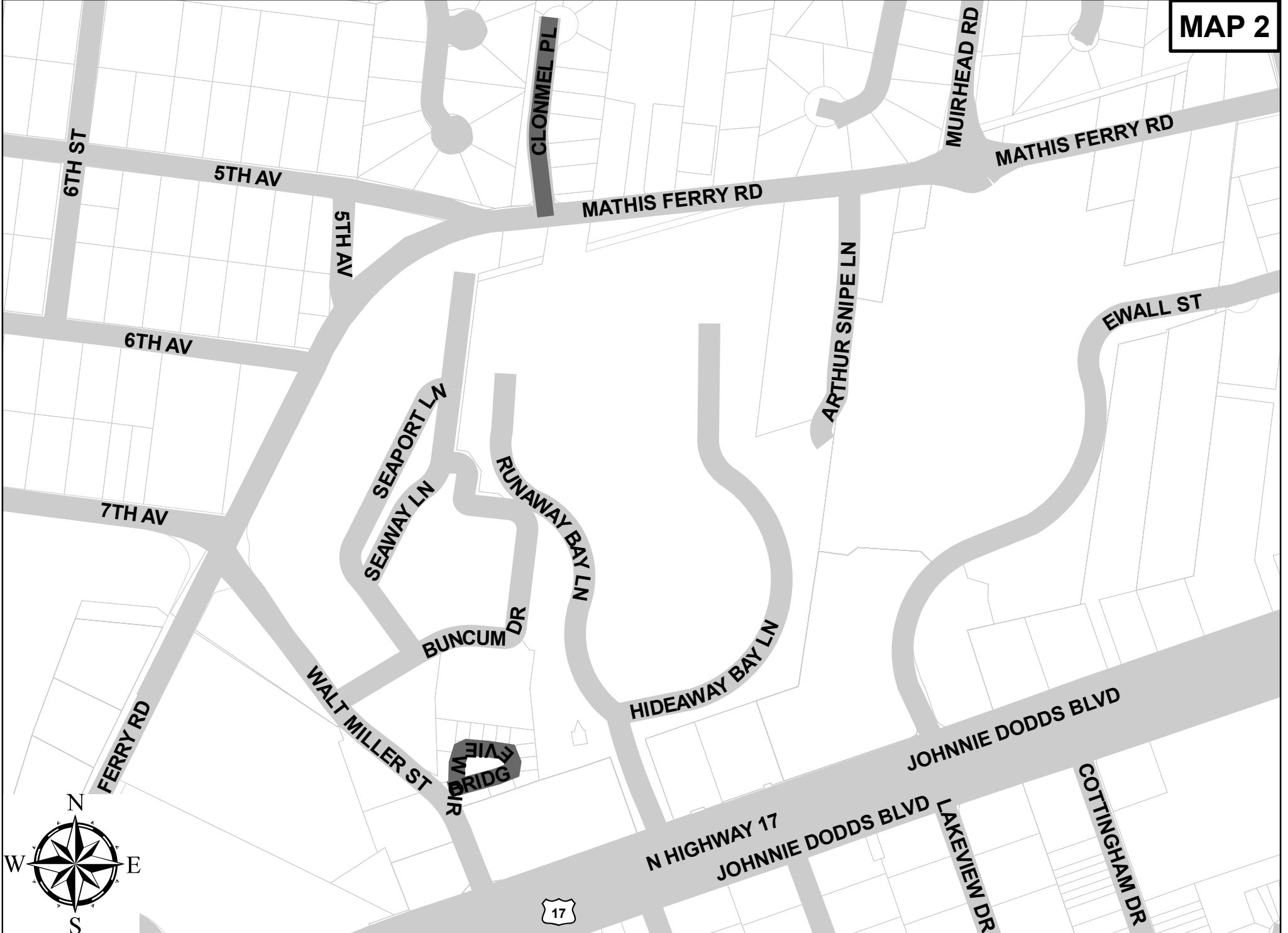
## QUANTITY SHEET

| SCDOT SPEC. # | DESCRIPTION   | UNITS | QUANTITY |
|---------------|---|-------|----------|
| 4011201       | SUPPLY & PLACE BITUMINOUS PAVEMENT REJUVENATING AGENT | SY    | 226427   |
| 9580100       | ASPHALT BINDER VISCOSITY TESTS                        | EA    | 4        |
|               | CORE REMOVAL  | LS    | 1        |



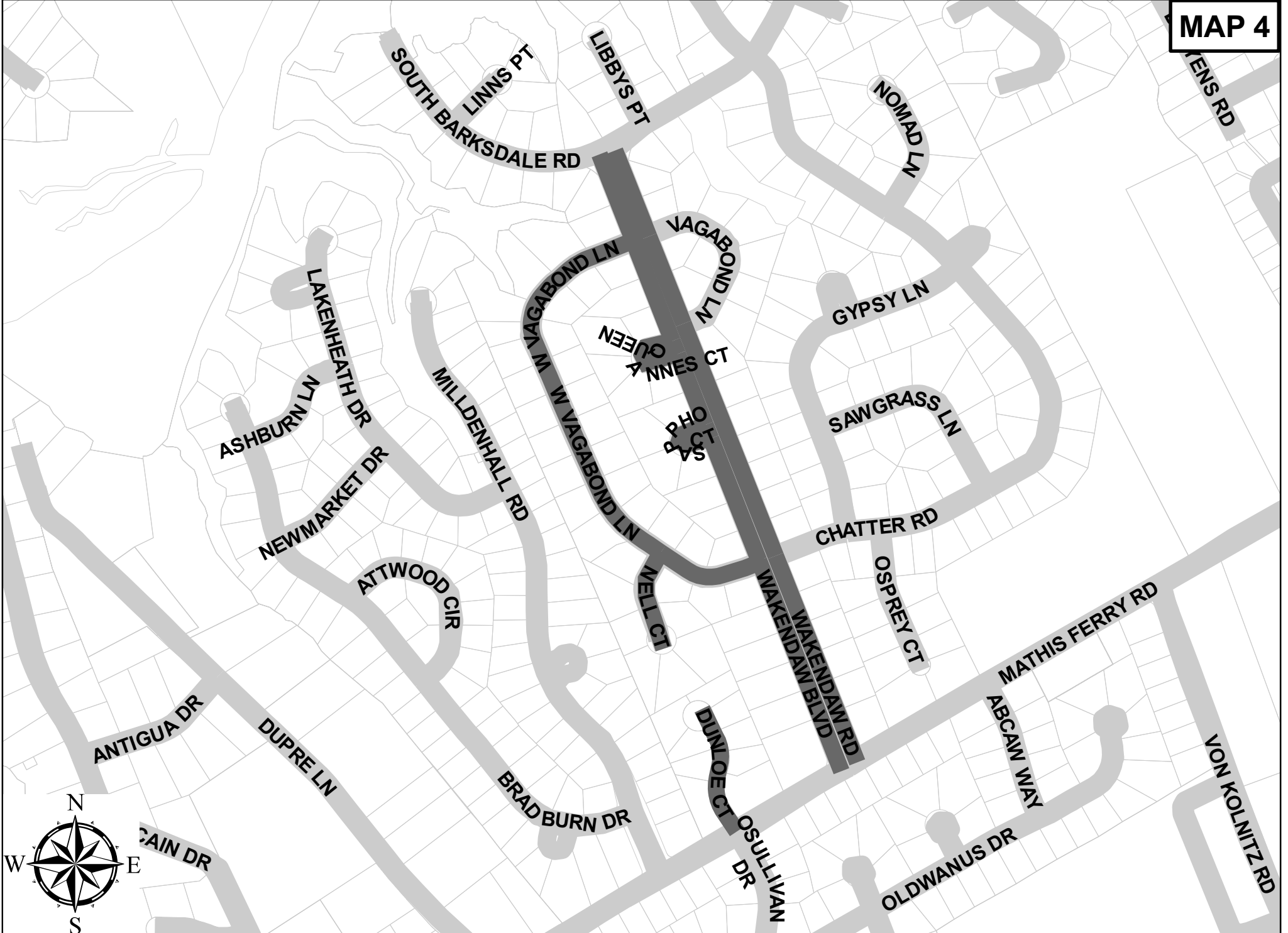
**MAP 1**




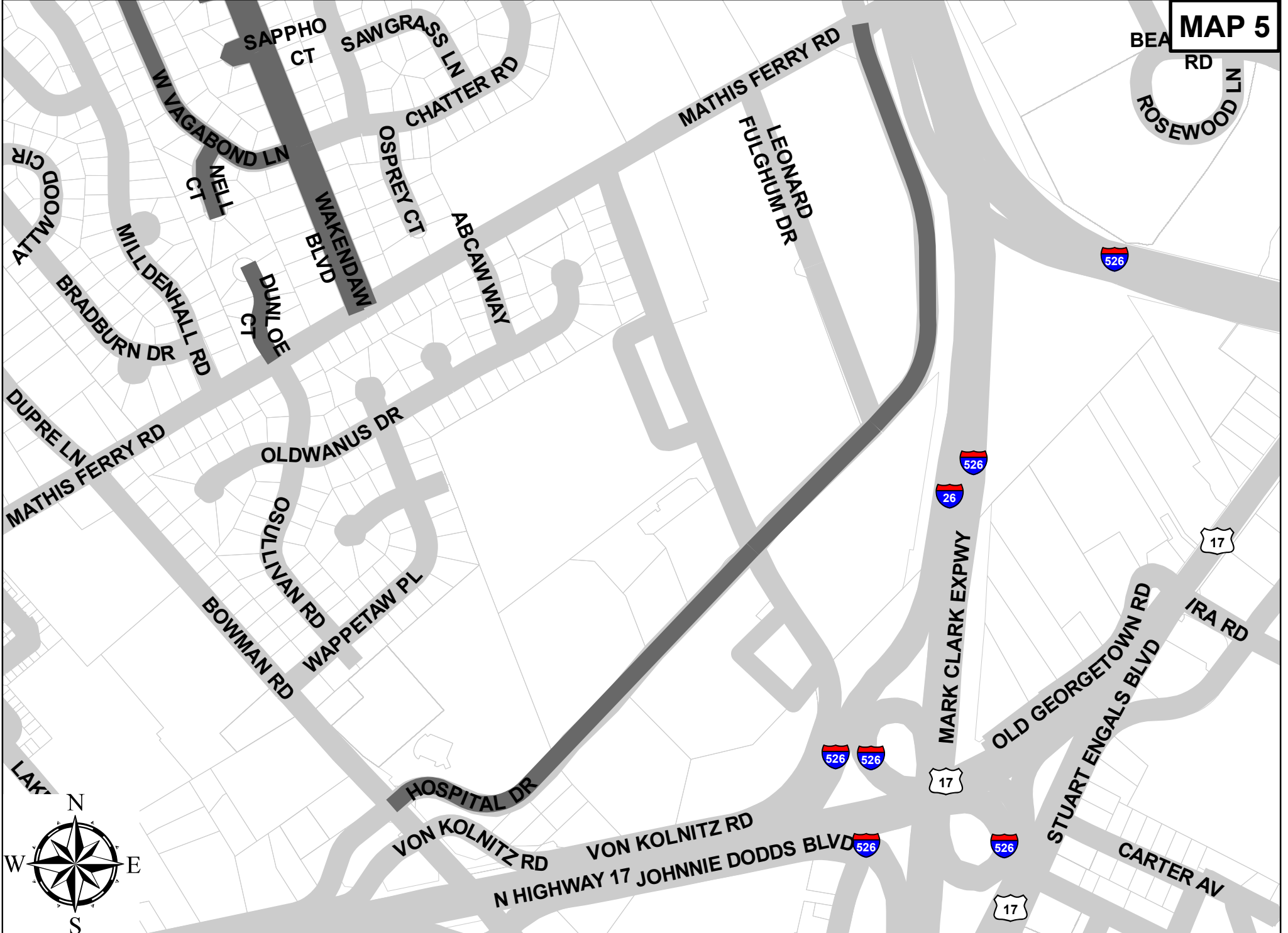







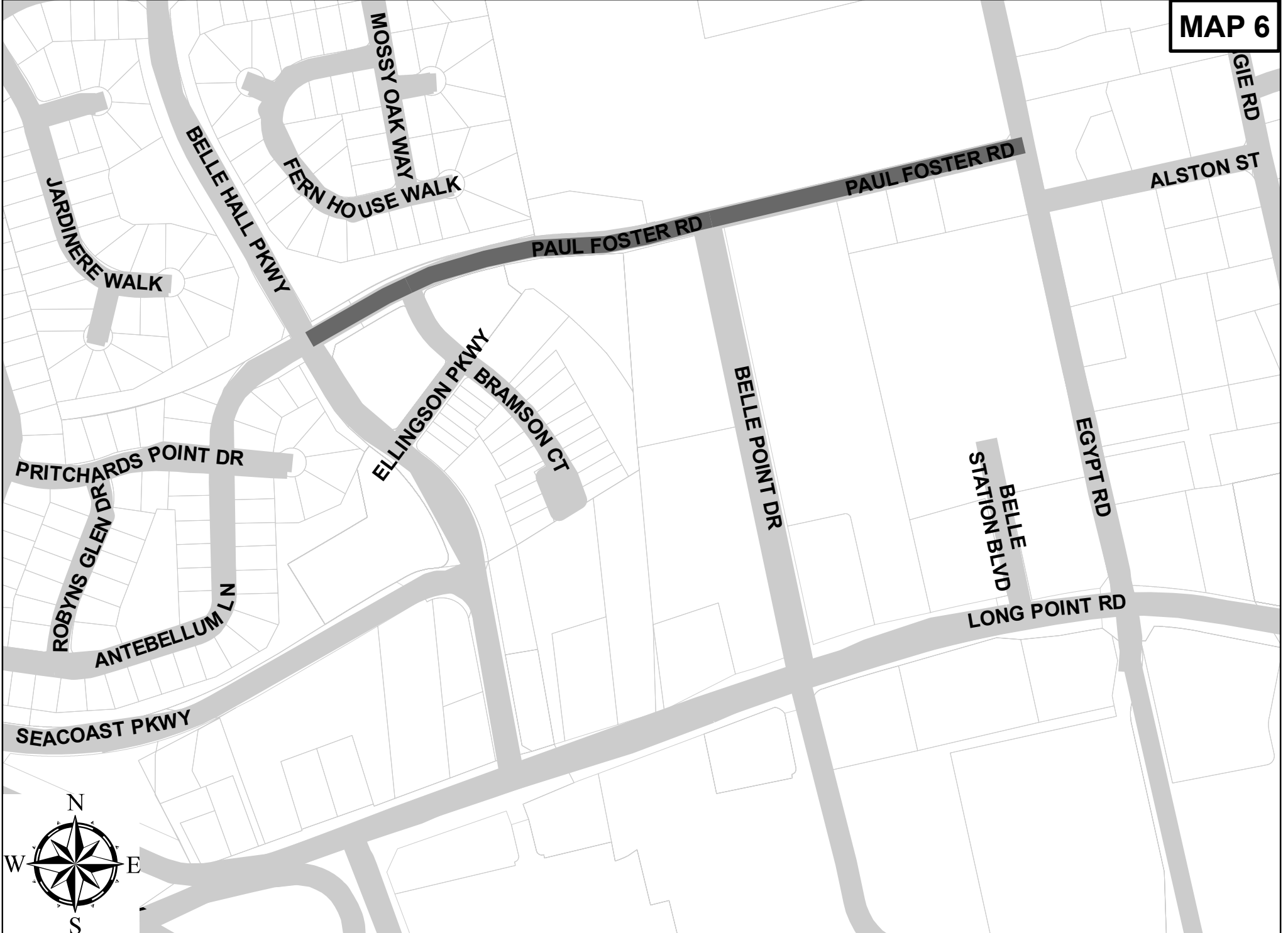


**MAP 5**





0 650 1,300 2,600 Feet


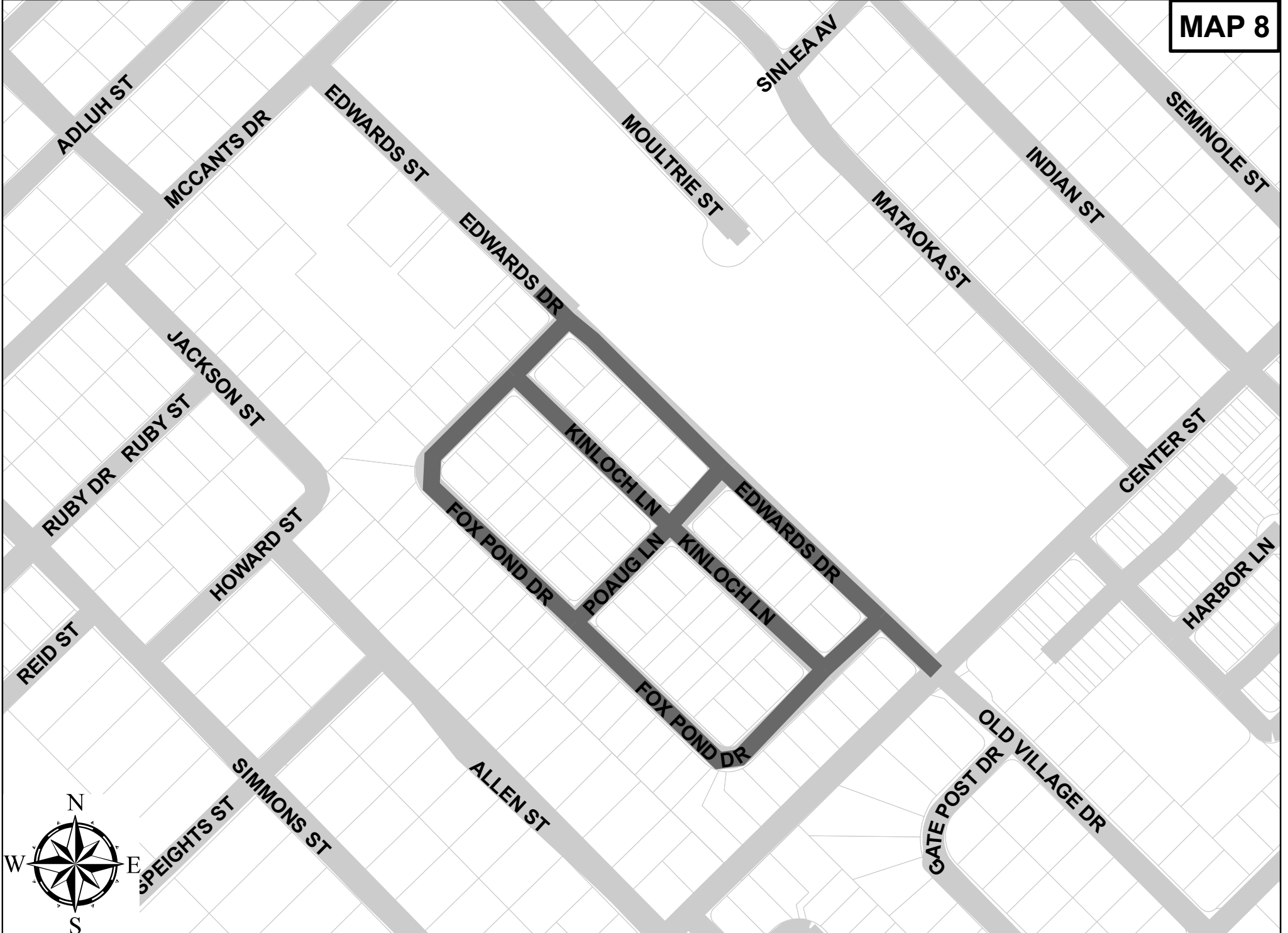
**MAP 6**





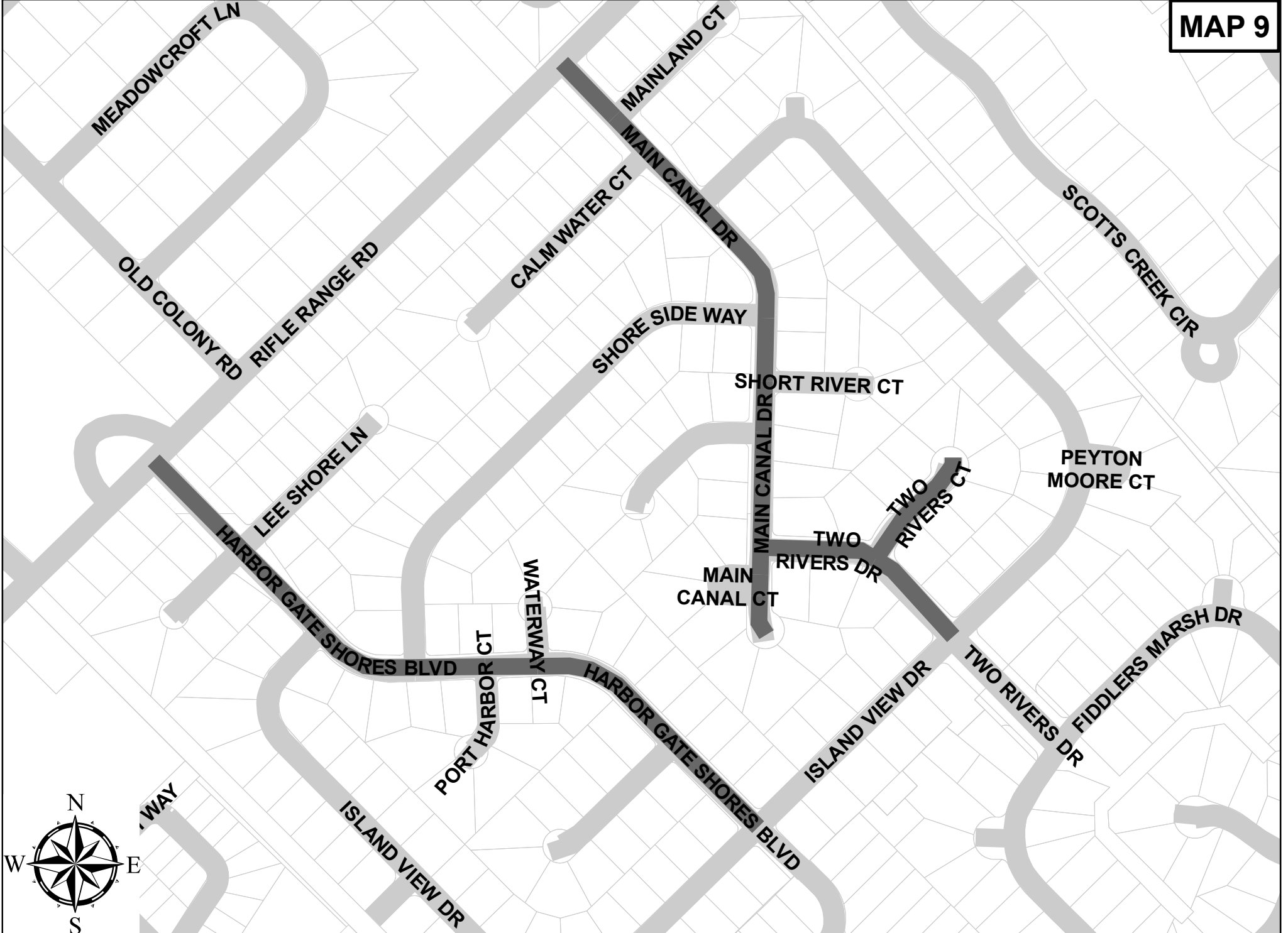
0 420 840 1,680 Feet





**MAP 8**



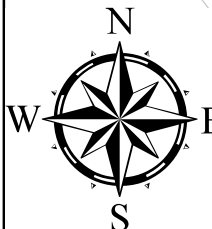
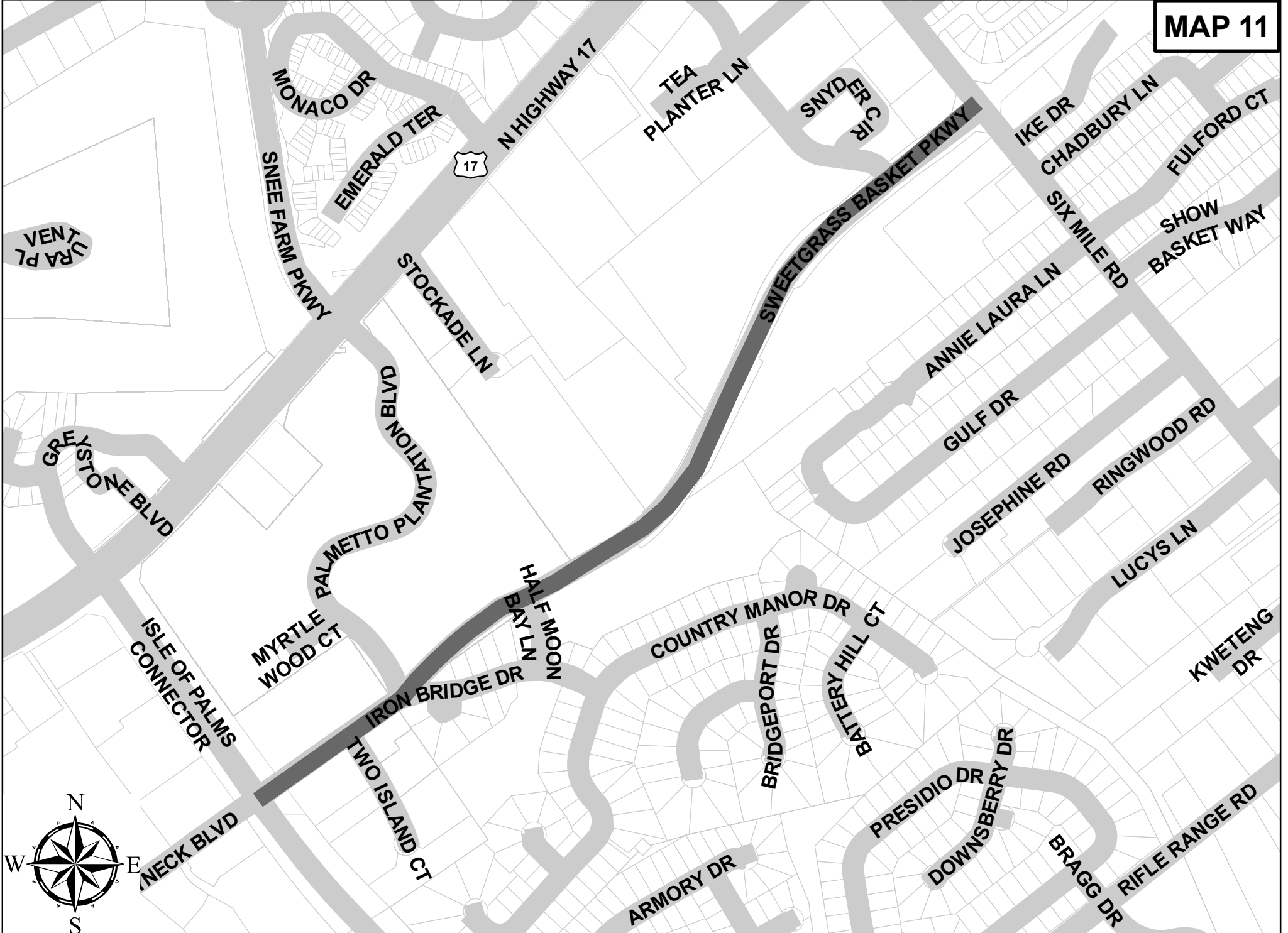
0 300 600 1,200 Feet





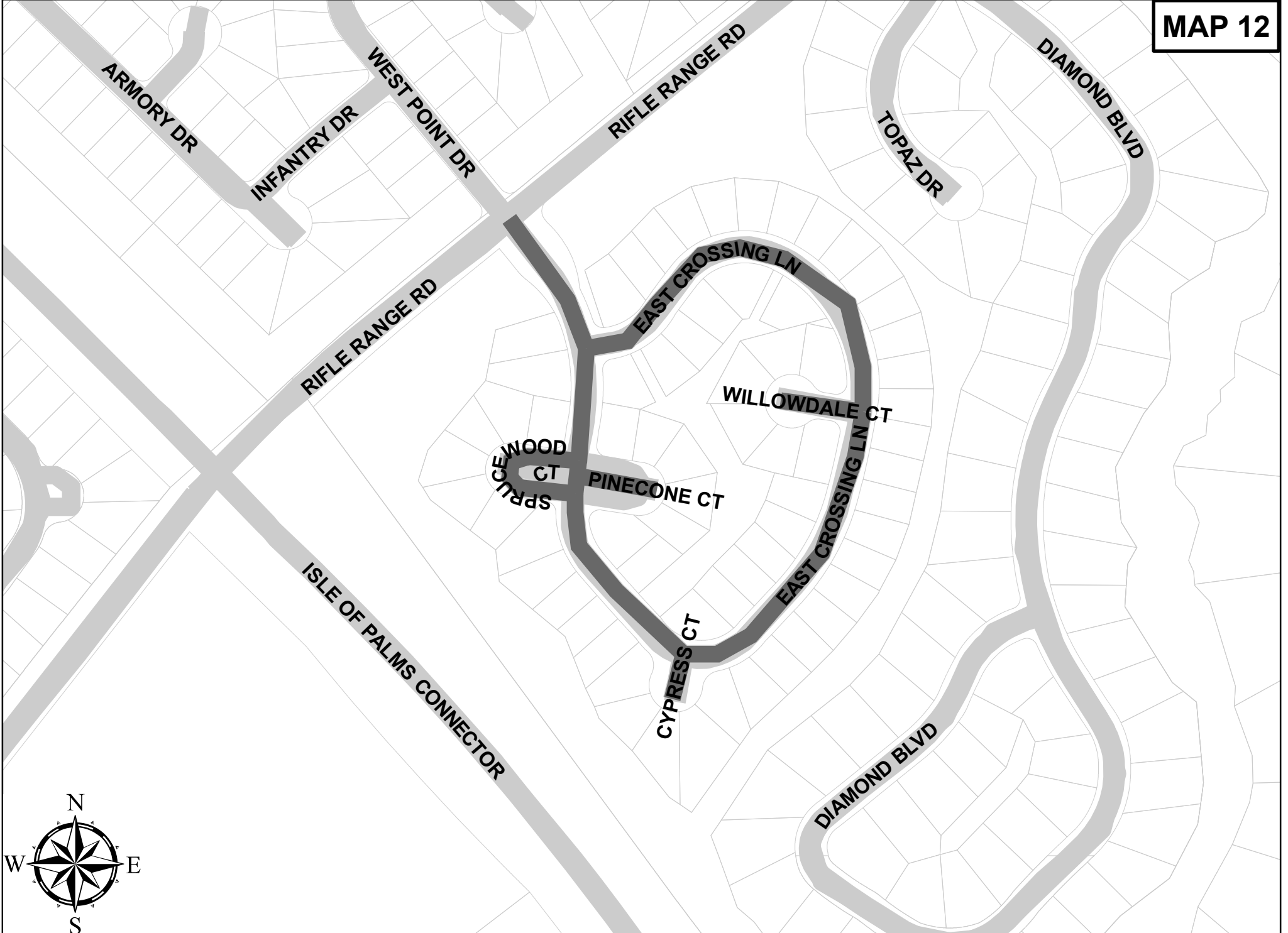




**MAP 11**



0 600 1,200 2,400 Feet





**N HIGHWAY 17**

**CHILDREN RD**


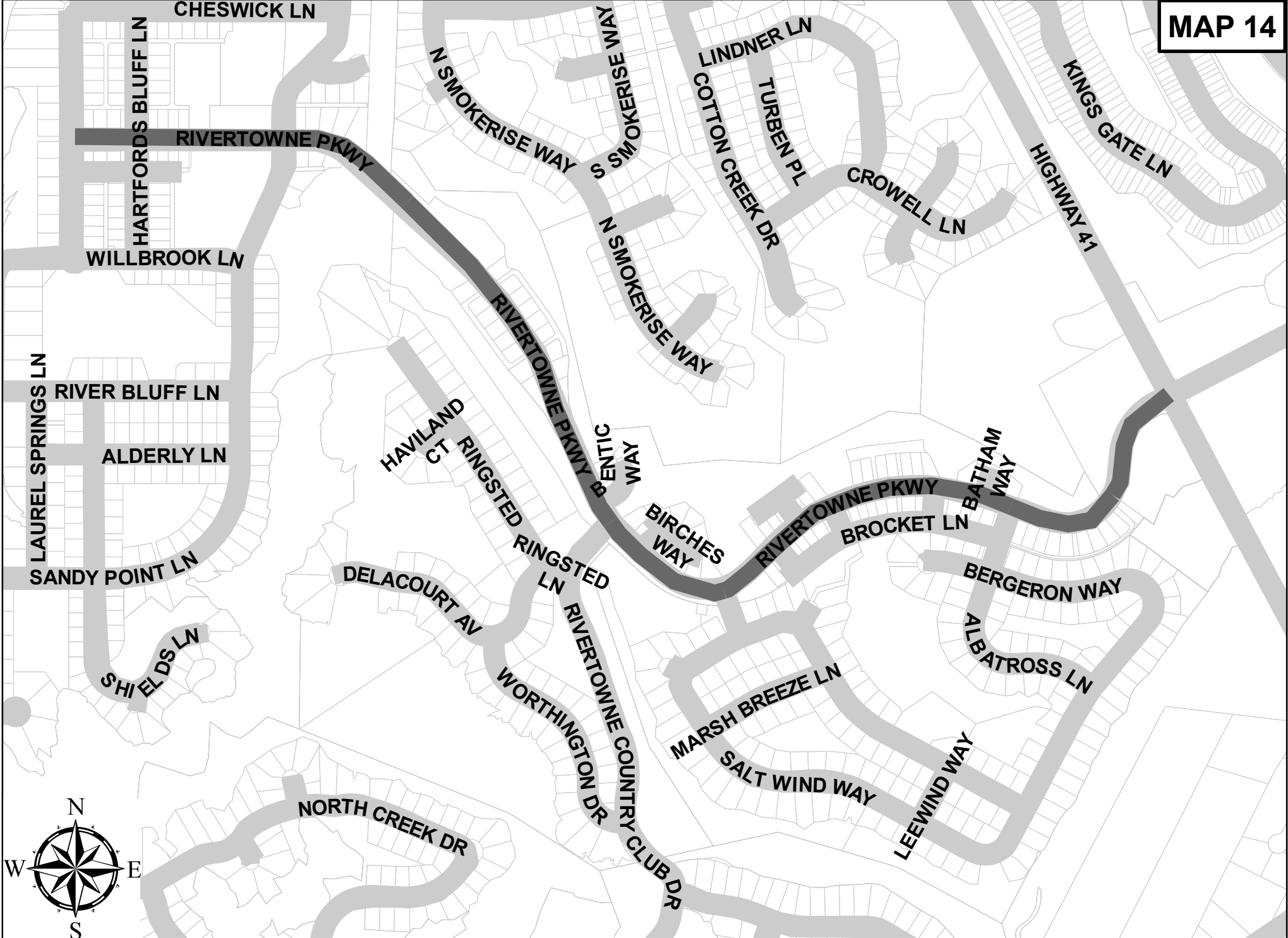
**OLD GEORGETOWN RD**

**CULTIVATOR ST**

**CHISOL PLOW ST**

**JOHNIE E BROWN RD**





0 700 1,400 2,800 Feet

