

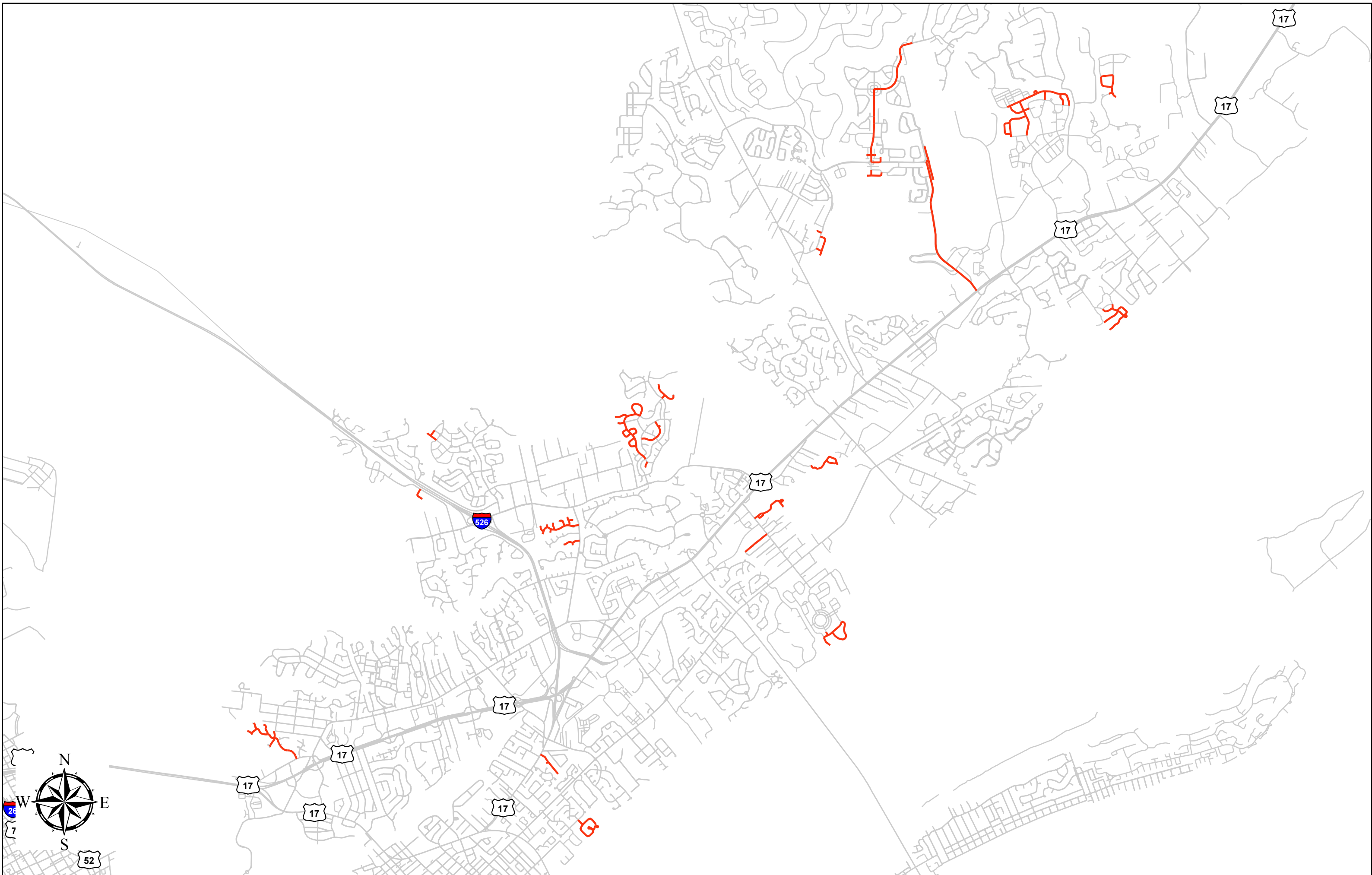
COUNTY OF CHARLESTON



TOWN OF MOUNT PLEASANT
2020 ASPHALT REJUVENATION PLAN
March 23, 2020

TABLE OF CONTENTS

DESCRIPTION	SHEET NUMBER
COVER SHEET	1
TABLE OF CONTENTS	2
PLAN MAP	3
ROAD LIST	5-6
WORK ITEM SUMMARY	7
STRIP MAPS	8-27



TOMP 2020 ASPHALT REJUVENATION PLAN ROAD LIST


Map #	Street	From	To	Length (Feet)	Width (Feet)	Square Yards
1	Alexandra Road *	Wingo Way	Harbour Watch Way	1574	25	4372
1	Bridge Point Circle	Harbour Watch Way	Cul-de-sac	860	24	2293
1	Fiddlers Point Lane	Harbour Watch Way	Cul-de-sac	695	24	1853
1	Harbour Watch Court	Harbour Watch Way	Both Cul-de-sacs	863	24	2301
1	Harbour Watch Way	Harbour Watch Ent	Cul-de-sac	1747	23	4465
1	Prince Ferry Lane	Harbour Watch Way	Cul-de-sac	475	24	1267
2	Gannett Rd	Chuck Dawley	Cul-de-sac	1456	24	3883
2	Wood Ibis Rd	Gannett Road	End of Road	135	24	360
3	Fiddlers Den Court	Fiddler's Marsh Dr	Cul-de-sac	145	24	387
3	Fiddlers Lake Court	Fiddler's Marsh Dr	Cul-de-sac	315	24	840
3	Fiddlers Marsh Drive	Two Rivers Rd	Two Rivers Rd (Including 3 Cul-de-sacs)	2747	30	9157
3	Two Rivers Drive	Island View Dr	Fiddler's Marsh Drive	331	36	1324
4	Wando Place Drive	Wando Park Blvd	Cul-de-sac	720	24	1920
5	Stucco Lane	Intersection at Tupelo Bay	Phase line 50' northeast	50	20	111
5	Tupelo Bay Drive	Phase Line 150' Northwest of Bridgetown Pass	End of road	487	20	1082
6	Bloomfield Drive	Glen Erin Dr	End of Road	430	24	1147
6	Cotillion Place	Bloomfield Dr	Cul-de-sac	275	24	733
6	Ginglis Way	Glen Erin Dr	Cul-de-sac	180	24	480
6	Glen Erin Drive	Whipple Rd	Cul-de-sac (Include Thumb Nail)	2438	24	6501
6	Glen Lake Court	Glen Erin Dr	Cul-de-sac	218	24	581
6	Hatteras Sound	Whipple Rd	Cul-de-sac	949	2	2320
6	Lavalier Square	Glen Erin Dr	Cul-de-sac	495	24	1320
6	Lookout Pointe	Hatteras Sound	Cul-de-sac	168	55	1027
6	Veron Place	Glen Erin Dr	Cul-de-sac	390	24	1040
6	Woodland Pointe Place	Glen Erin Dr	Cul-de-sac	382	24	1019
7	Annie Laura Lane	Gulf Drive	Phase line 599' north east	599	20	1331
8	Caisa Cr	Primus Road	Primus Road	430	22	1051
8	Penderlee Ct	Primus Road	Primus Road	458	22	1120
8	Primus Rd	Six Mile Road	Cul-de-sac	2100	22	5133
9	Blue Point Road	Phase line 100' from Midden intersection	Midden Drive	124	24	331
9	Fort Palmetto Circle	Phase Line 50' Northeast of Midden Drive	Midden Drive	1910	24	5093
9	Midden Drive	Fort Palmetto Drive	Red Tide Road	1315	24	3507
9	Red Tide Road	Phase Line 25' northwest of Midden intersection	Cul-de-sac	675	24	1800
10	Arundel Place	Mt Royall Dr	Mt Royall Drive	820	26	2369
10	Crowfield Lane	Rose Hill Dr	Cul-de-sac	360	26	1040
10	Davant Circle	Mt Royall Dr	Mt Royall Drive (Including Cul-de-sac)	1658	26	4790
10	Kingston Lane	Mt Royall Dr	Cul-de-sac	390	26	1127
10	Middleburg Lane	Springfield Rd	Springfield Road	1765	26	5099
10	Mount Royall Drive	Needlerush Pkwy Across From Rose Hill	Paving Joint East of House #332	3635	26	10501
10	Quinby Court	Middleburg Ln	Cul-de-sac	140	265	404
10	Trimbleston Place	Mt Royall Dr	Mt Royall Dr (Including 2 Cul-de-sac)	912	26	2635
10	Twickenham Place	Mt Royall Dr	Mt Royall Dr (Including 2 Cul-de-sac)	935	26	2701
10	Wild Horse Lane	Mt Royall Dr	Cul-de-sac	711	26	2054
11	Plantation View Lane	Needlerush Pkwy	Cul-de-sacs	1687	26	4874
12	Giles Lane	Max Lane	Max Lane	604	14	940
12	Max Lane	Max Lane wetland	End of road	1580	18	3160
13	Caspian Court	Bessemer Road	Cul-de-sac	1264	20	2809
13	Cormorant Court	Bessemer Road	Caspian Court	320	20	711
13	Moss Spring Rd *	Bessemer Road	Cul-de-sac	325	22	794
14	Park West Blvd *	N Hwy 17	Queensgate Roundabout	7781	24	20749
15	Mermentau Street	Cul-de-sac	Cul-de-sac	2033	20	4518
16	Menhaden Lane	Intersection Salt Flat lane	Cul-de-sac	1263	22	3087
16	Redfish Circle	Tidal Flat Circle	Salt Flat Lane	352	22	860

16	Salt Flat Lane	Phase line 50' South from Kayak Lane	Intersection of Menhaden Lane	917	22	2242
16	Sheepshead Lane	Intersection of Salt Flat Ln West	End of road west	1066	22	2606
16	Stratton Place	Phase Line 50' Southeast from Kayak Lane	Intersection of Salt Flat Lane	585	22	1430
16	Tidal Flat Circle	Intersection of Salt Flat Ln	Intersection of Salt Flat Ln	957	22	2339
17	Grey Marsh Road	Park West Blvd (Include Roundabout and 400' Each Direction of Park West Blvd)	Bridge	10935	24	29160
17	Jacana Court	Grey Marsh Rd	Cul-de-sac	320	21	747
17	Kingsfield St	Cul-de-sac	Phase Line	1200	21	2800
17	Krait Court	Park West Blvd	Cul-de-sac	363	21	847
17	Lamina Court	Grey Marsh Rd	Cul-de-sac	320	21	747
17	Trumpington St	Phase Line 170' north Kingsfield intersection	Kingsfield St	170	21	397
19	Banning St *	Phase line 25' north of Crosstee Lane	Maidstone Drive	763	24	2035
19	Banning Street *	Phase line 125 ft North of Backshore Drive	Phase line 50' north of Crosstrees Lane	975	24	2600
19	Bayden Bridge Ln	Maidstone	Phase line 100' east of Banning intersection	1125	22	2750
19	Bourne Crossing	Maidstone Dr.	Phase line 227' south o	227	22	555
19	Bryson Lane	Maidstone Dr.	Maidstone Drive	363	20	807
19	Crosstree Lane	Banning Street	Backshore Drive	1748	22	4273
19	Maidstone Dr	Phase line 150' west of Bayden Bridge intersection	Phase line 25' north of Spindrift dr intersection	3891	22	9511
19	Orion Lane	Maidstone Dr.	Spindrift Dr.	599	22	1464
19	Wilkes Way	Crosstree Lane	Crosstree Lane	1059	22	2589
20	Bolden Drive	End of road	Phase line 30' north of Millpond Lane	1179	31	4061
20	Carolina Park Boulevard	Bolden Drive	Phase line 235' west	235	24	627
20	Goodwater Street	Bolden Drive	Phase line 50' north of Millpond Lane	1052	22	2572
20	Millpond Lane	Bolden Drive	Goodwater Street	661	22	1616
	Entrance	Traffic Circle on Park West Blvd	Mermentau Street	89	30	297
	Gulf Drive	Annie Laura Lnae	Phase line 292' southeast	292	20	649
	John Bartrum Place	Kingfields street	Phase line 200' east	200	21	467
	Max Lane (Wetland)	Fulton Hall Lane	382' east	382	22	934
	Parking	On road parking throughout site	On street parking throughout site	580	8	516


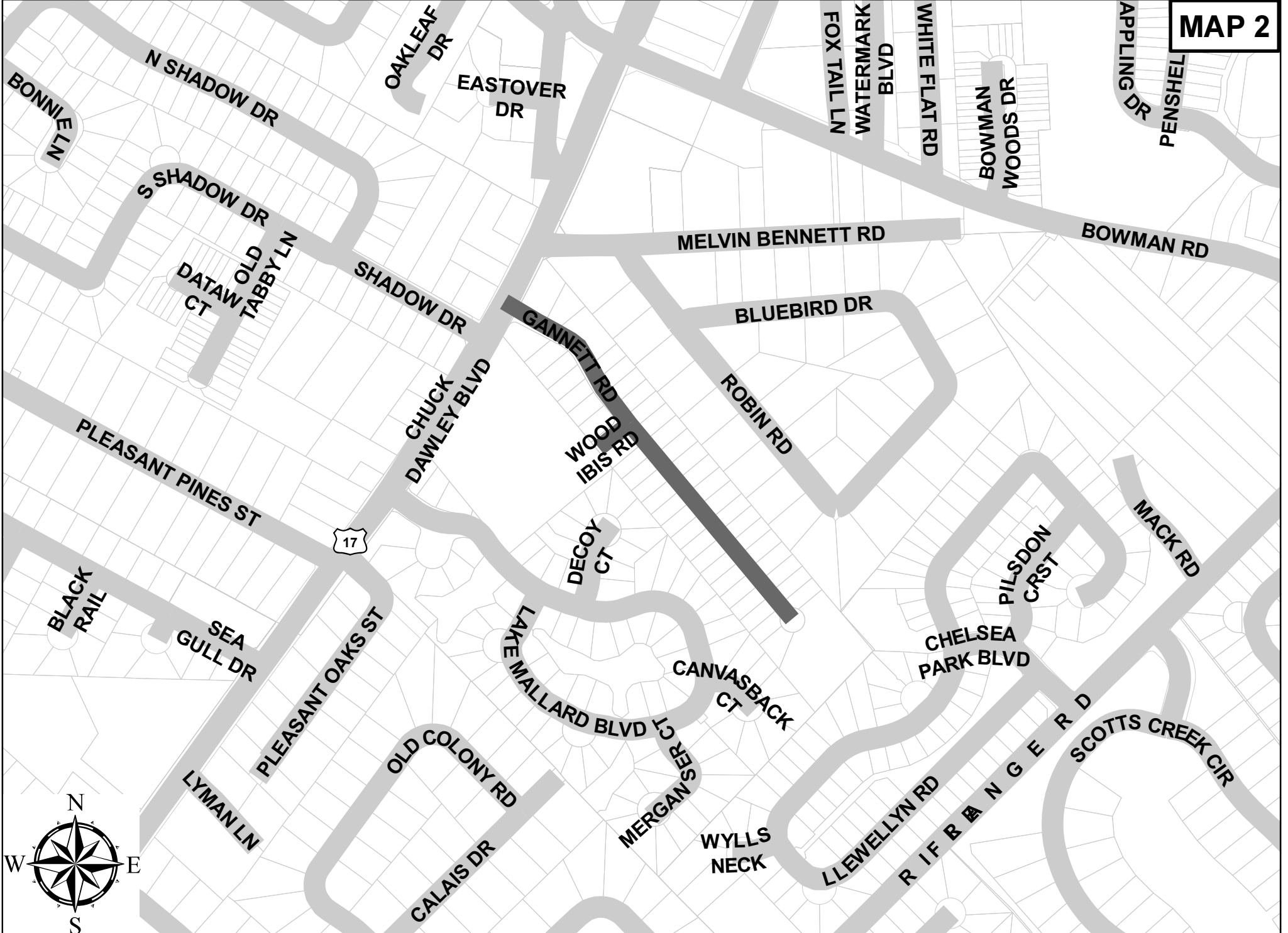
Total Square Yards 228005

QUANTITY SHEET

SCDOT Spec	Description	Unit	Quantity
4011201	Supply & Place Bituminous Pavement Rejuvenating Agent	SY	239405
9580100	Asphalt Binder Viscosity Tests (Paid by each core)	EA	4
	Core Removal	LS	1

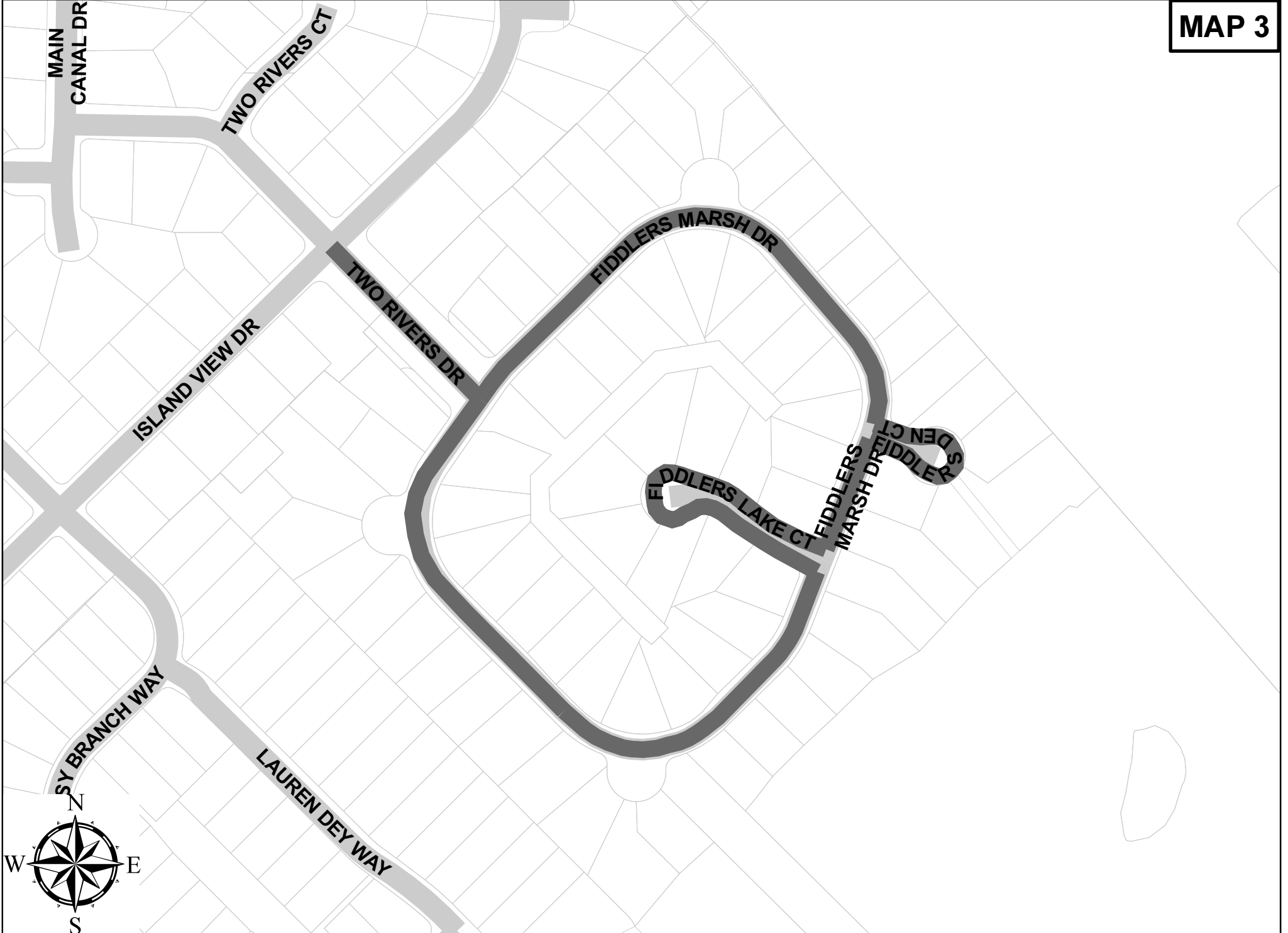


MAP 2



0 487.5 975 1,950 Feet

Map labels include: BONNIE LN, N SHADOW DR, OAKLEAF DR, EASTOVER DR, FOX TAIL LN, WATERMARK BLVD, WHITE FLAT RD, BOWMAN WOODS DR, APPLING DR, PENSHEL, S SHADOW DR, OLD TABBY LN, DATAW CT, SHADOW DR, GANNETT RD, MELVIN BENNETT RD, BLUEBIRD DR, ROBIN RD, CHUCK DAWLEY BLVD, WOOD IBIS RD, DECOY CT, PLEASANT PINES ST, PLEASANT OAKS ST, LAKE MALLARD BLVD, CANVASBACK CT, PILSDON CRST, MACK RD, BLACK RAIL, SEA GULL DR, LYMAN LN, OLD COLONY RD, CALAIS DR, WYLLS NECK, LLEWELLYN RD, RIF BANG ER D, CHELSEA PARK BLVD, and SCOTTS CREEK CIR.



MAIN
CANAL DR

TWO RIVERS CT

ISLAND VIEW DR



TWO RIVERS DR

FIDDLERS MARSH DR



FIDDLERS LAKE CT



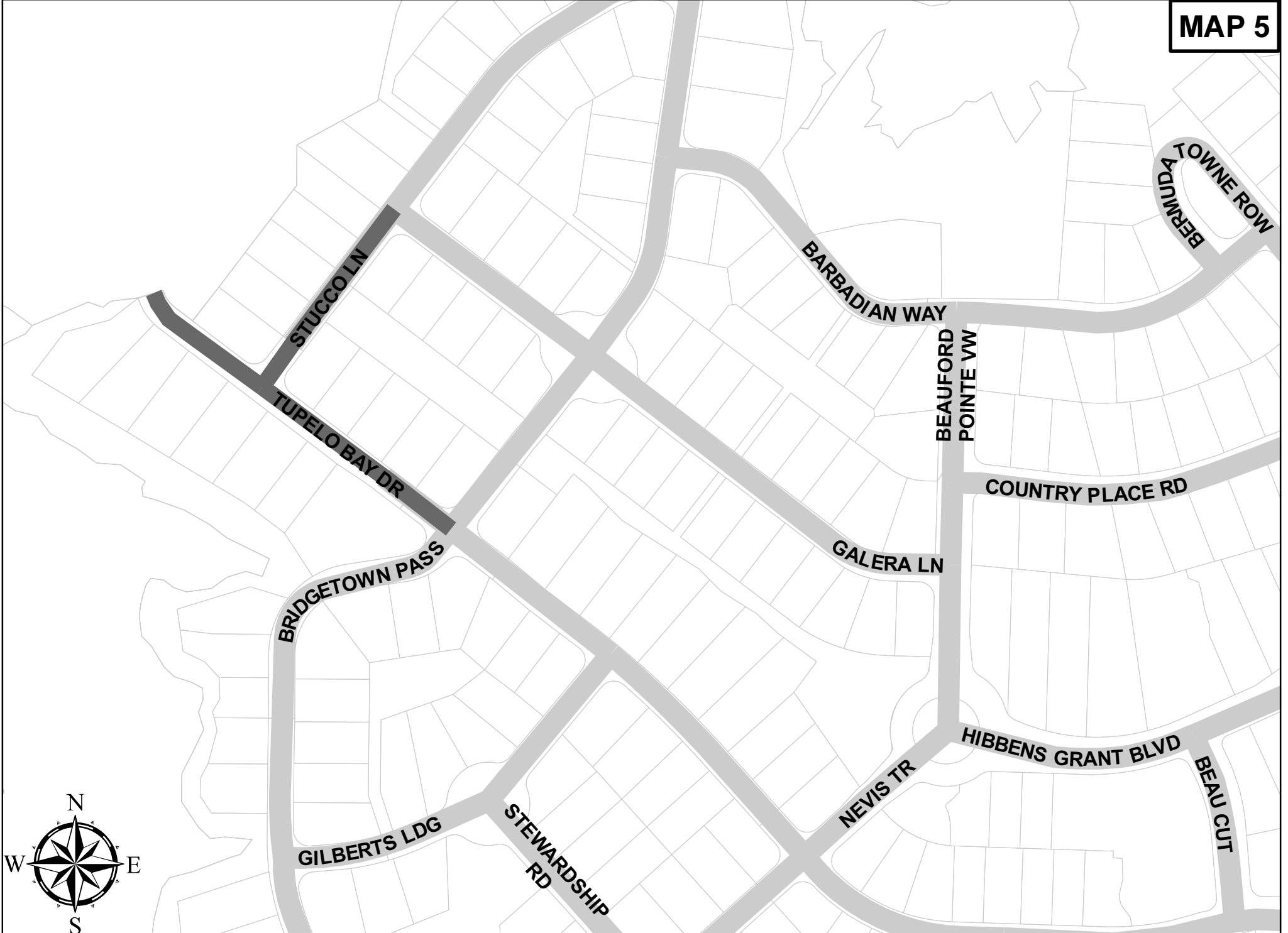
FIDDLERS
MARSH DR

S DEN CT




MAP 4



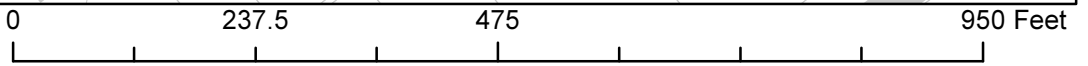



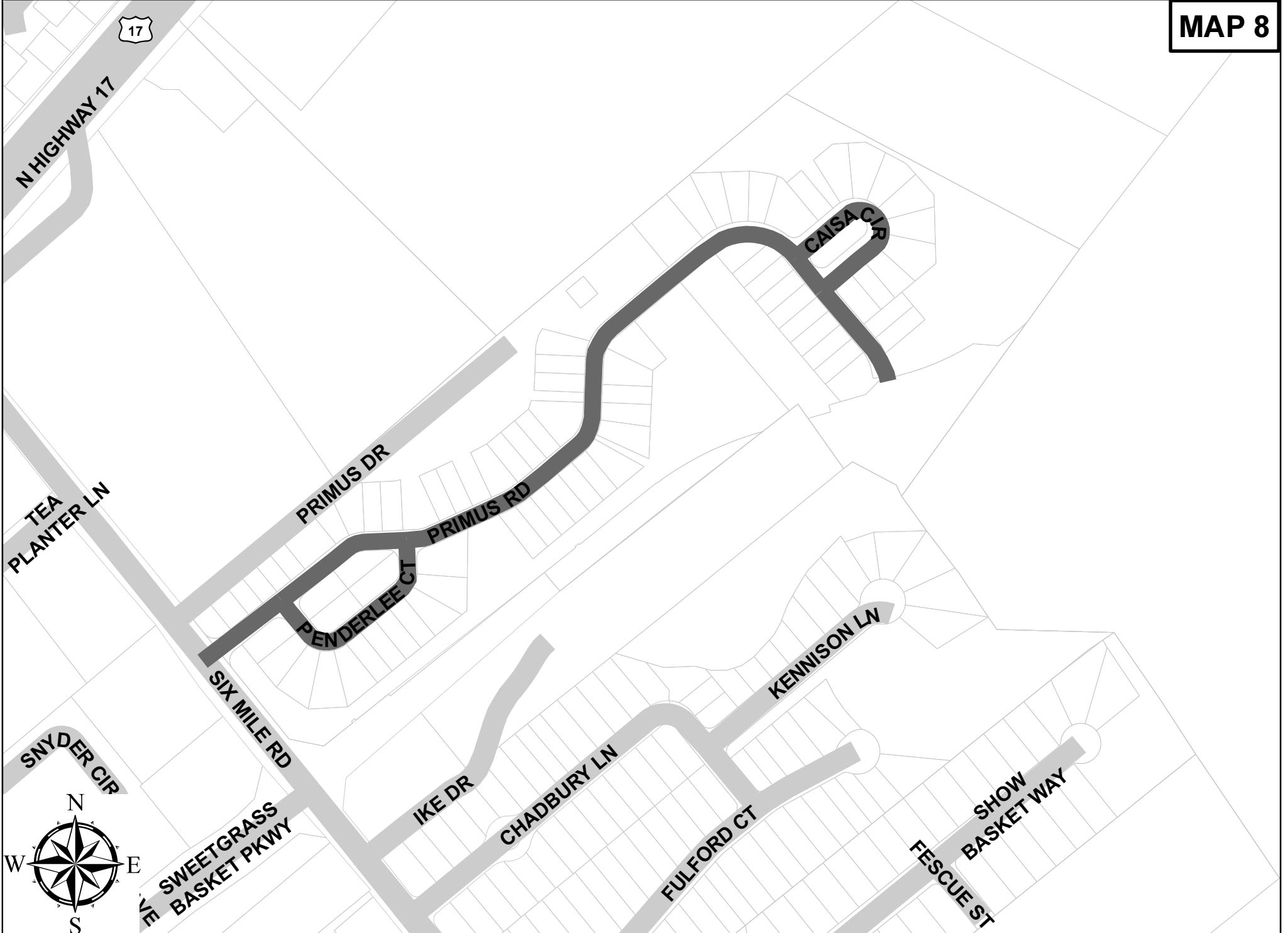
MAP 6



0 370 740 1,480 Feet

MAP 7





17

N HIGHWAY 17

TEA
PLANTER LN

PRIMUS DR

PRIMUS RD

CAISAC CIR

PENDERLEE CT

SIX MILE RD

KENNISON LN

SNYDER CIR


IKE DR

CHADBURY LN



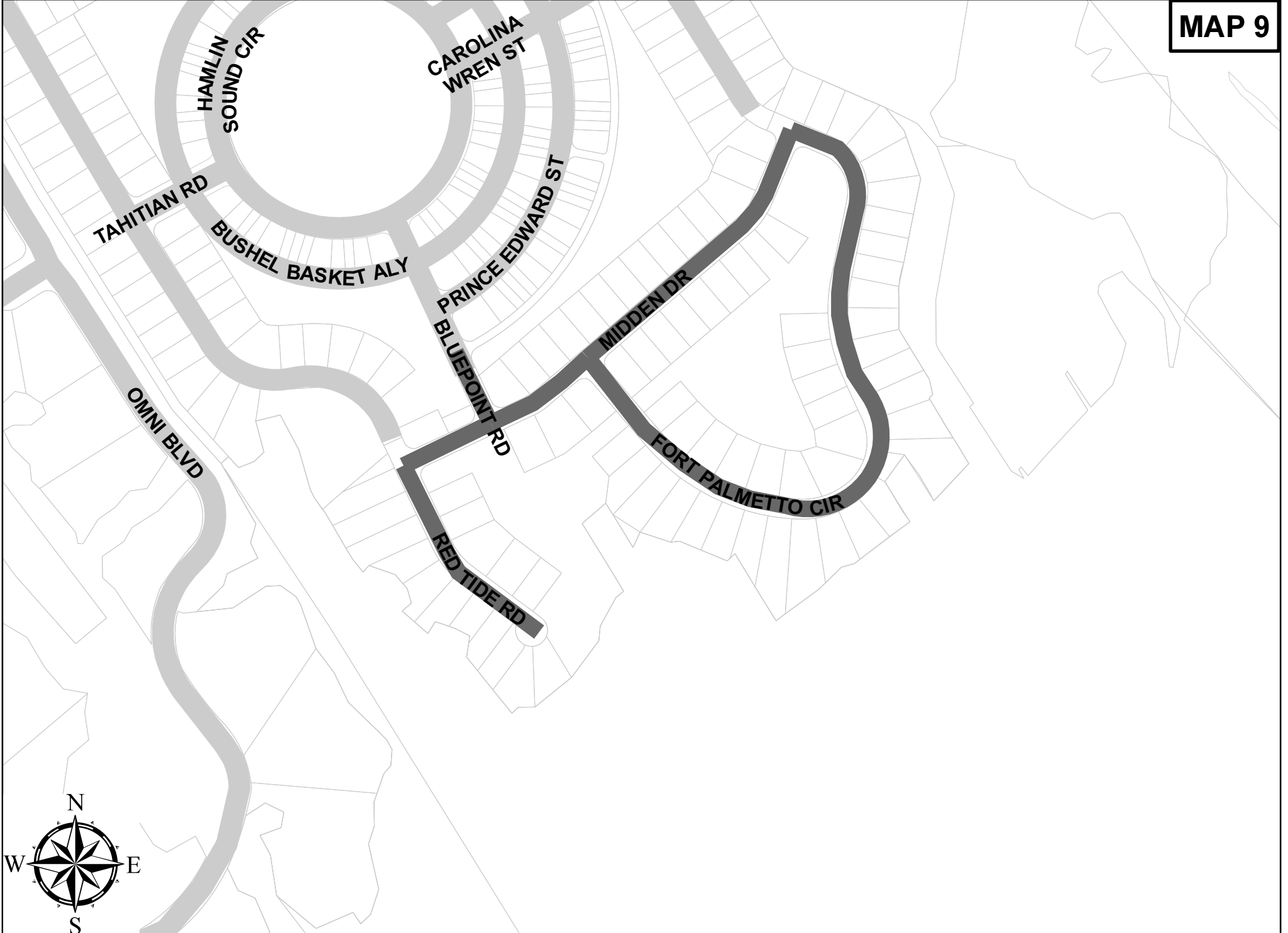
FULFORD CT

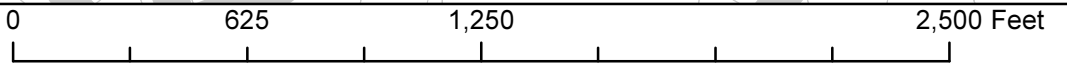

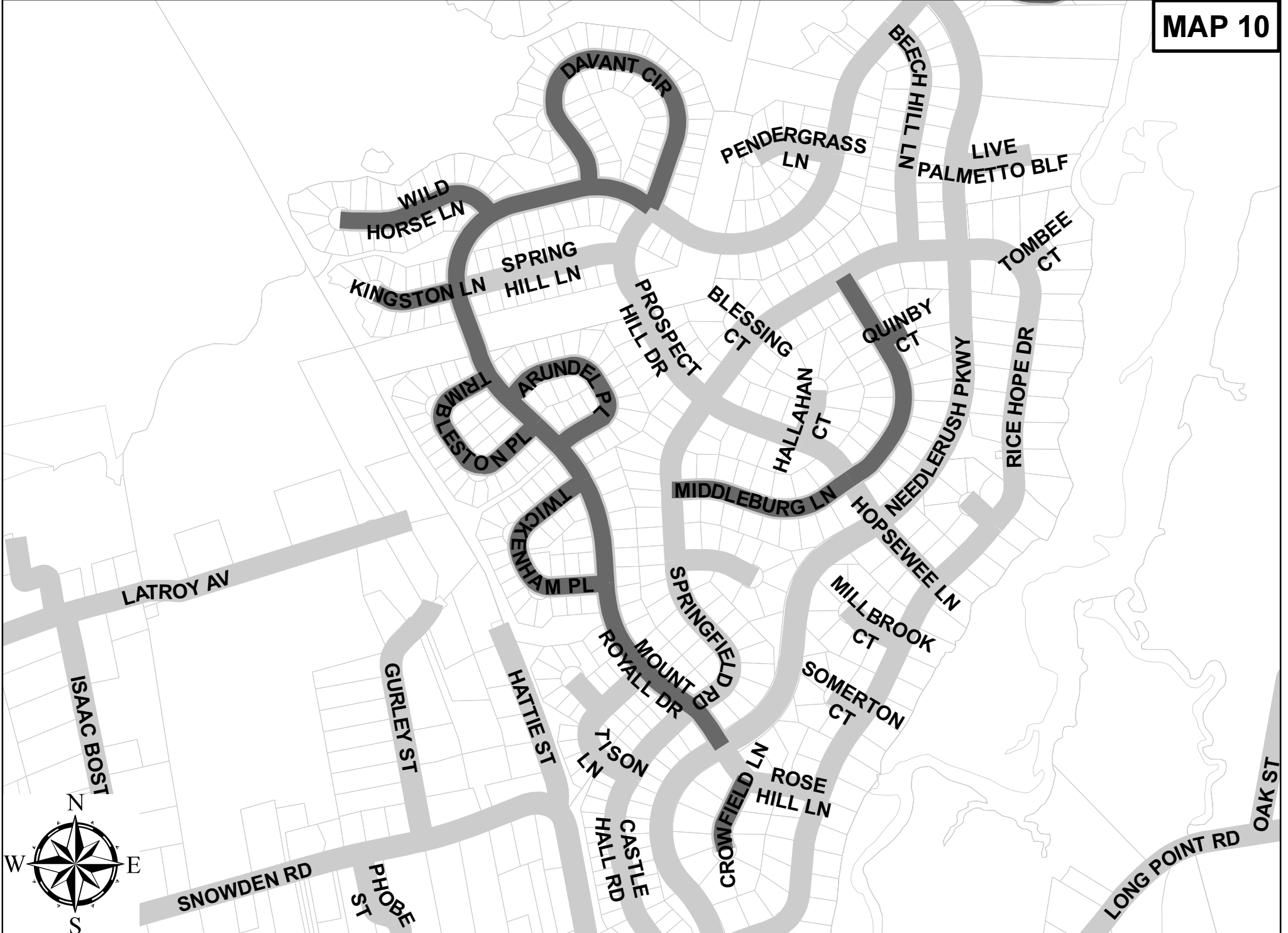
SWEETGRASS
BASKET PKWY

FESCUE ST
SHOW
BASKET WAY





0 335 670 1,340 Feet

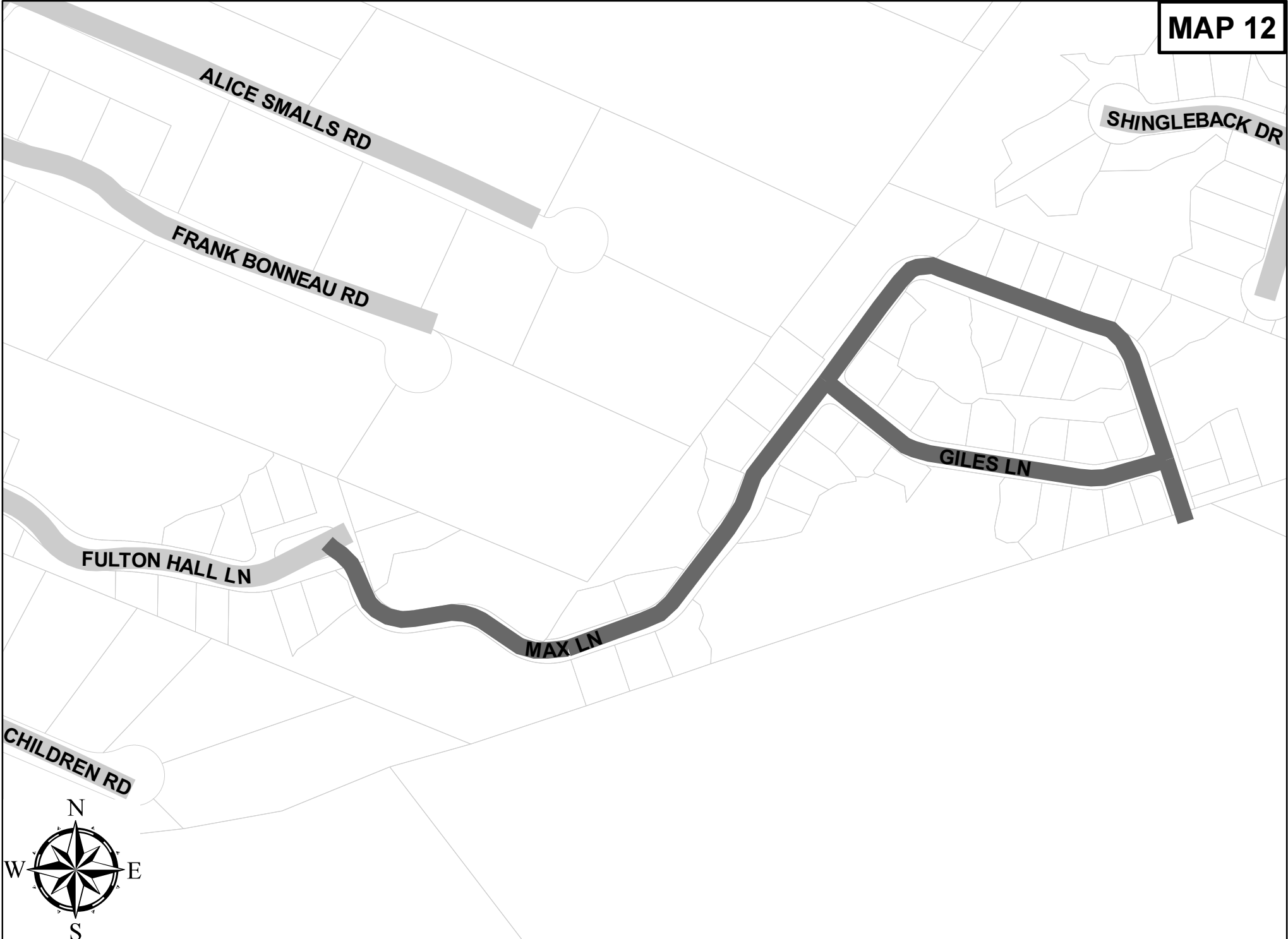





MAP 11



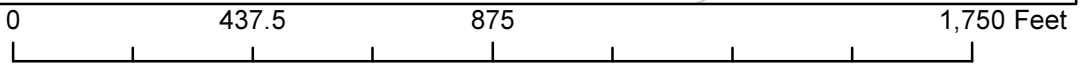

MAP 12



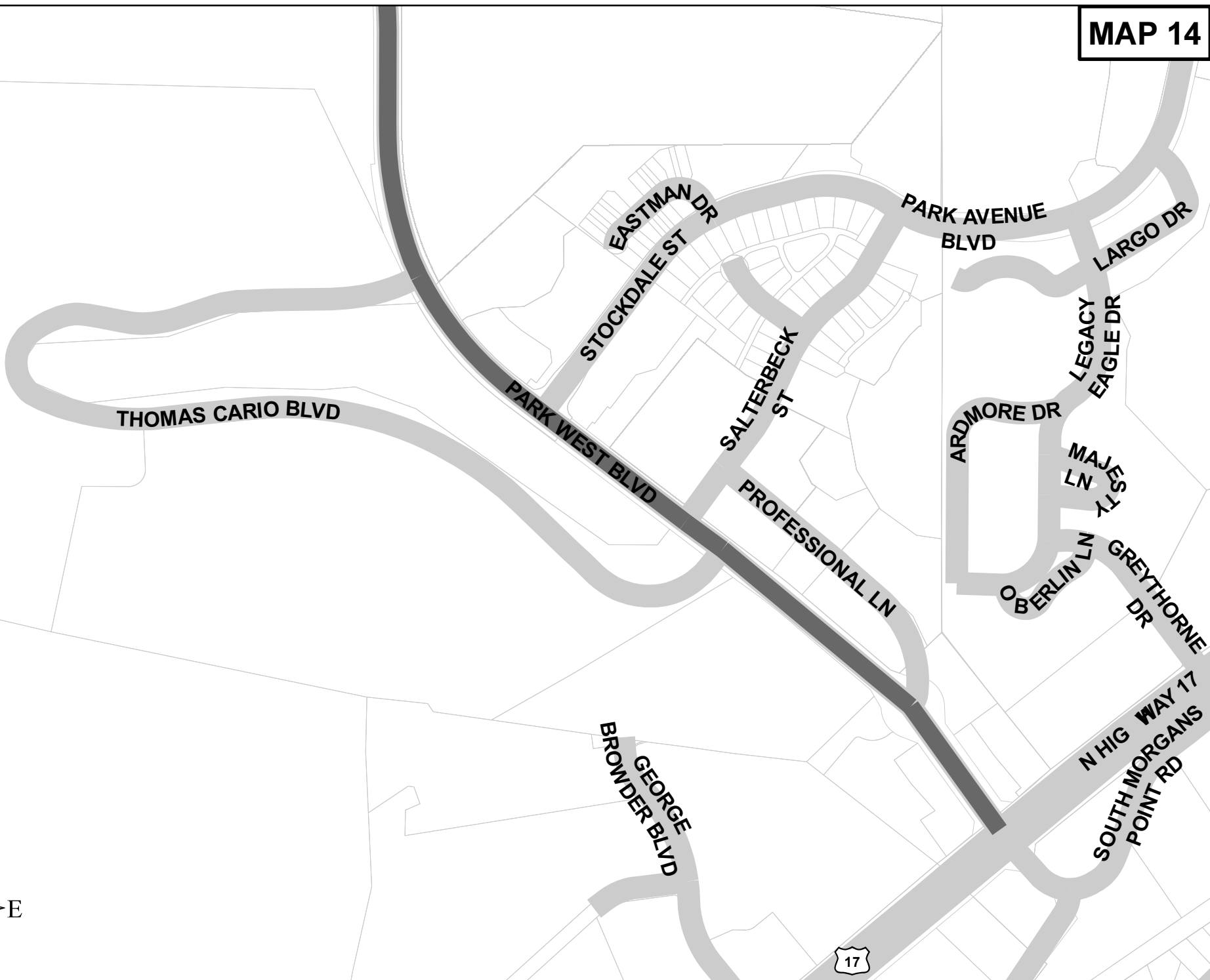



CHILDREN RD



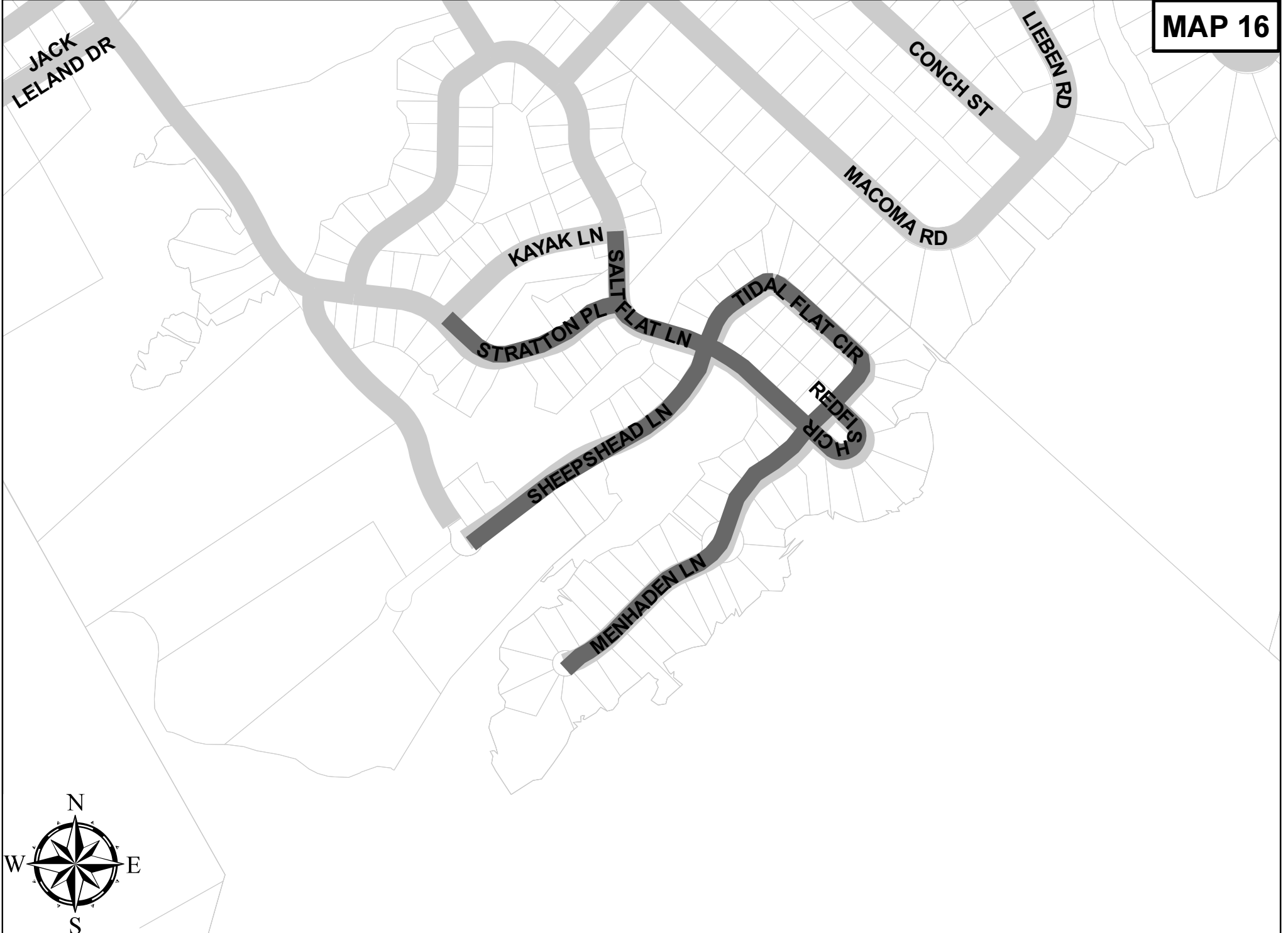


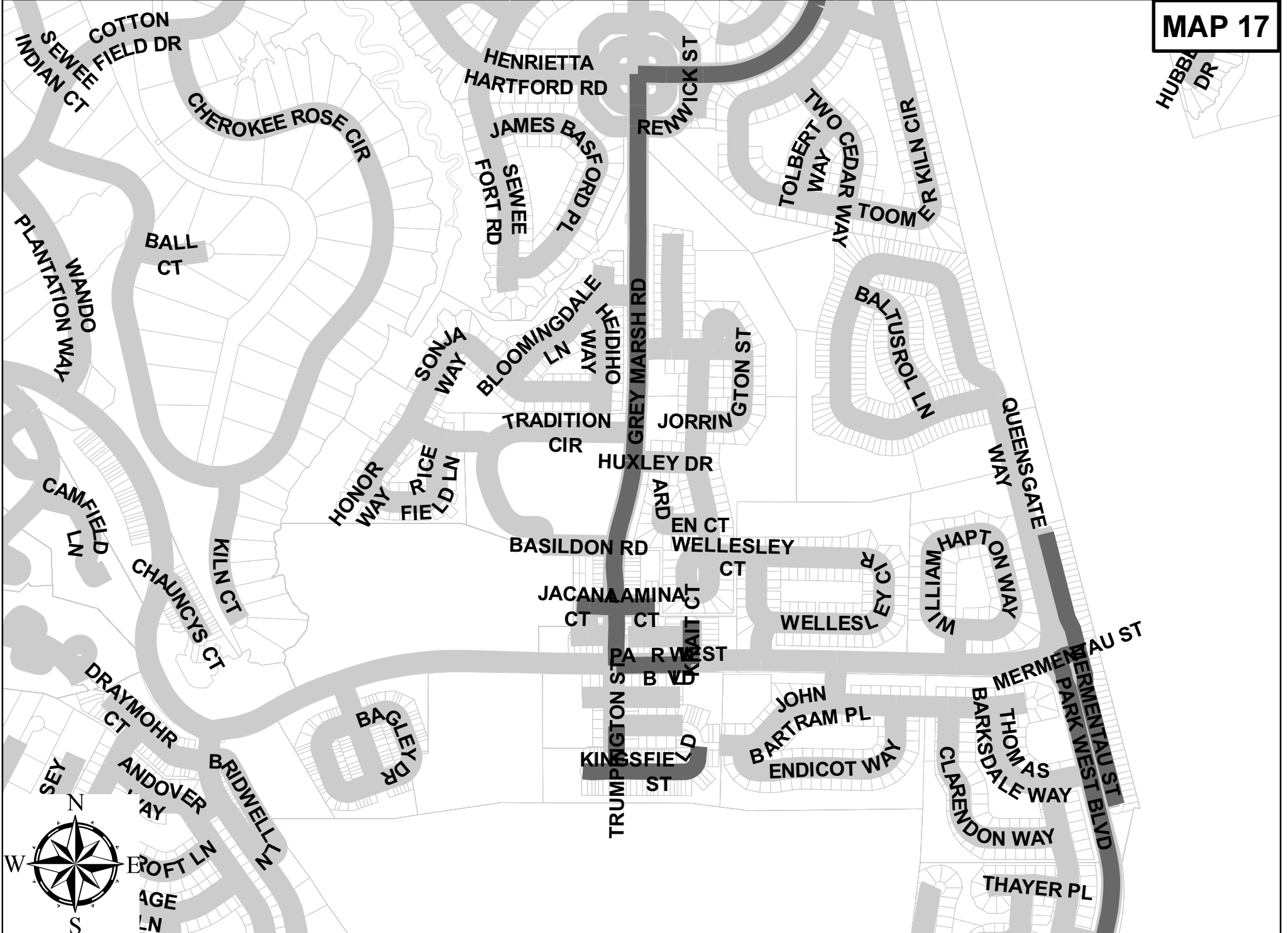
0 250 500 1,000 Feet








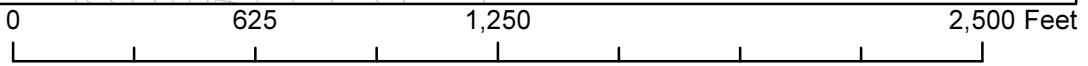

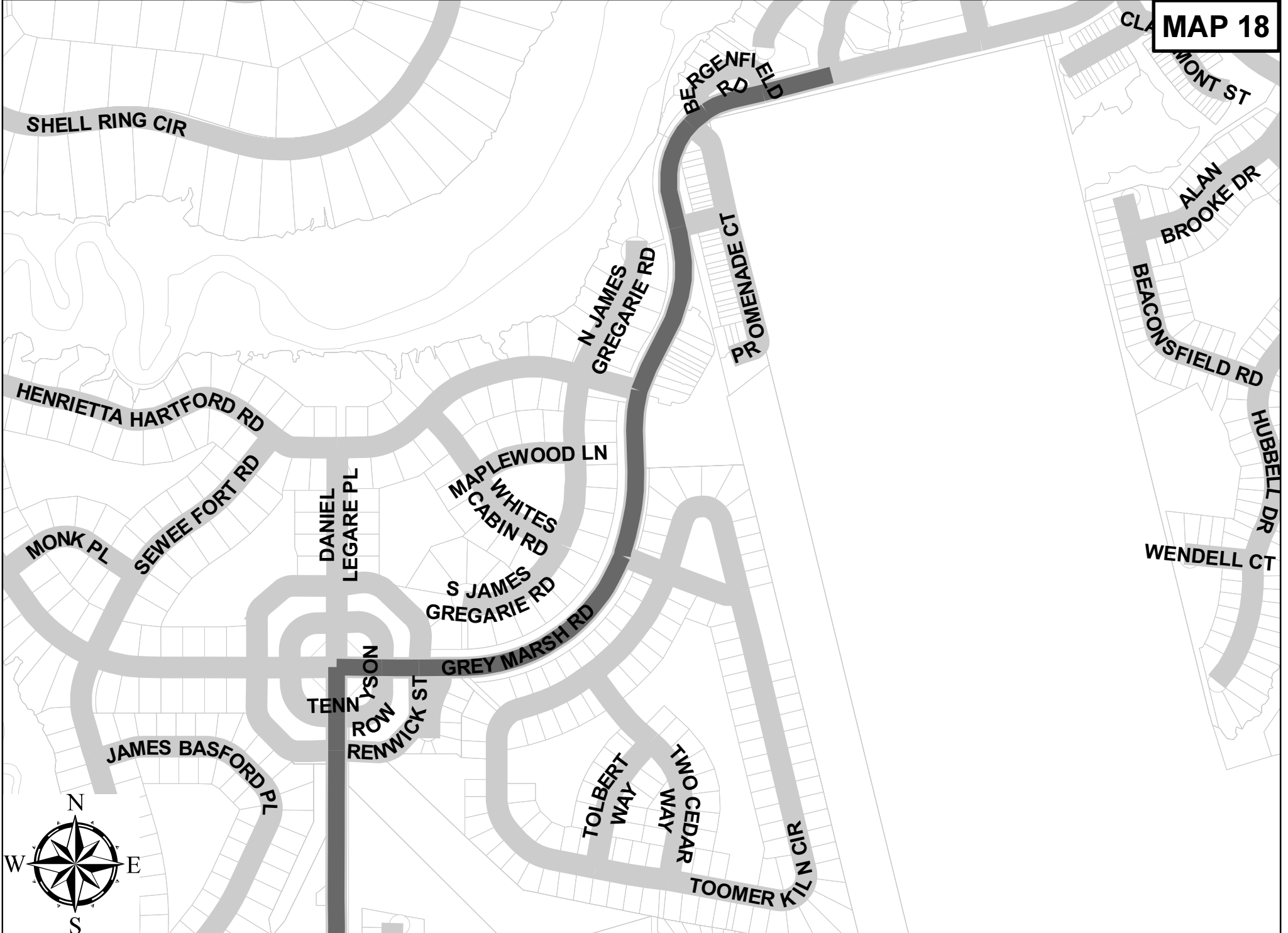


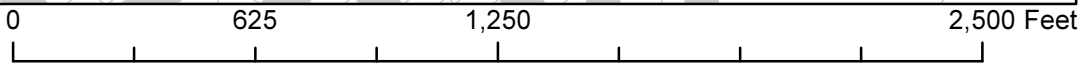

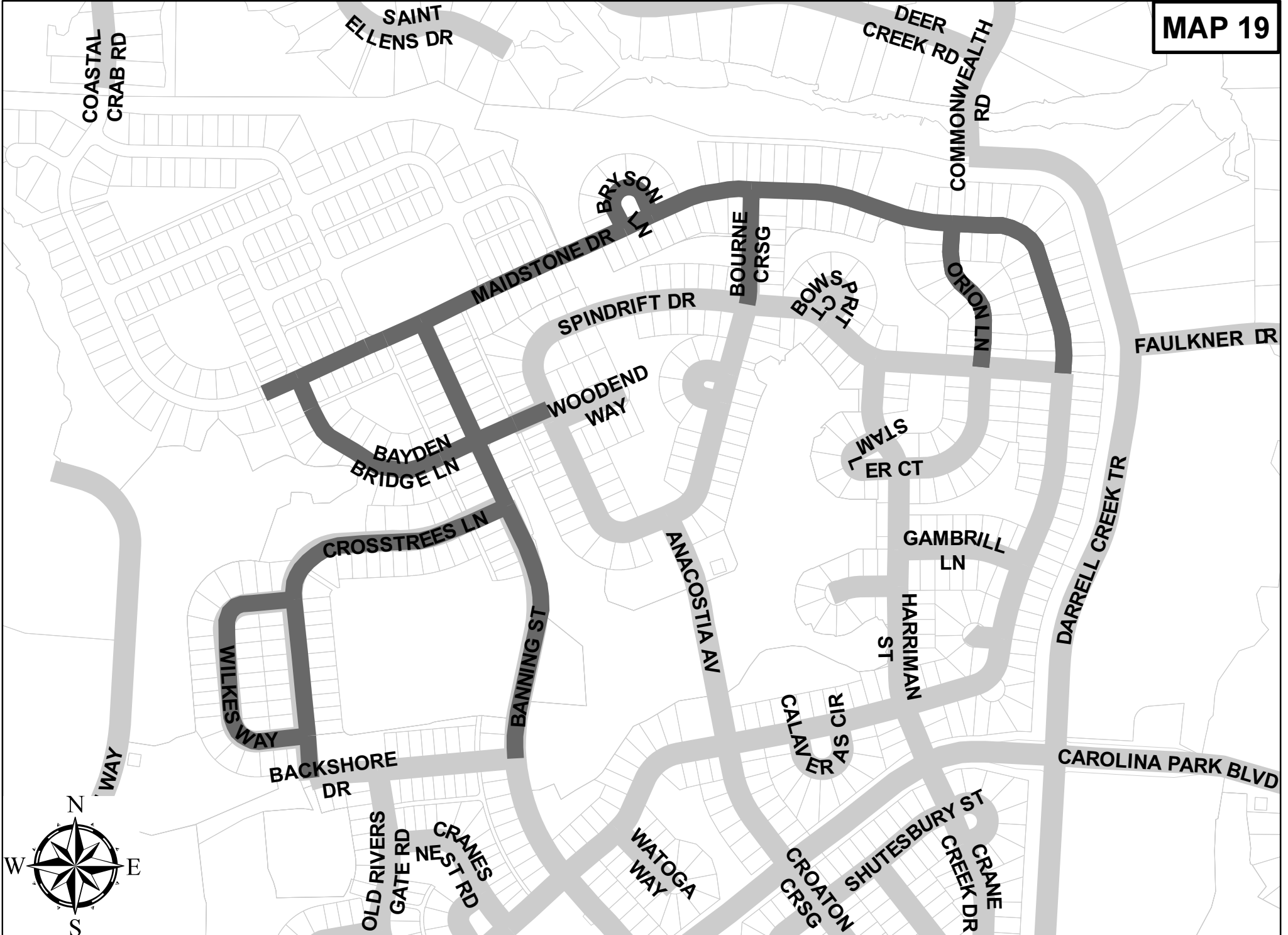


HUBBA DR



0 1,000 2,000 4,000 Feet







FAULKNER DR

MILLPOND LN

GOODWATER ST

JUNE BERRY CT

CAROLINA PARK BLVD

BOLDEN DR

