

# COUNTY OF CHARLESTON

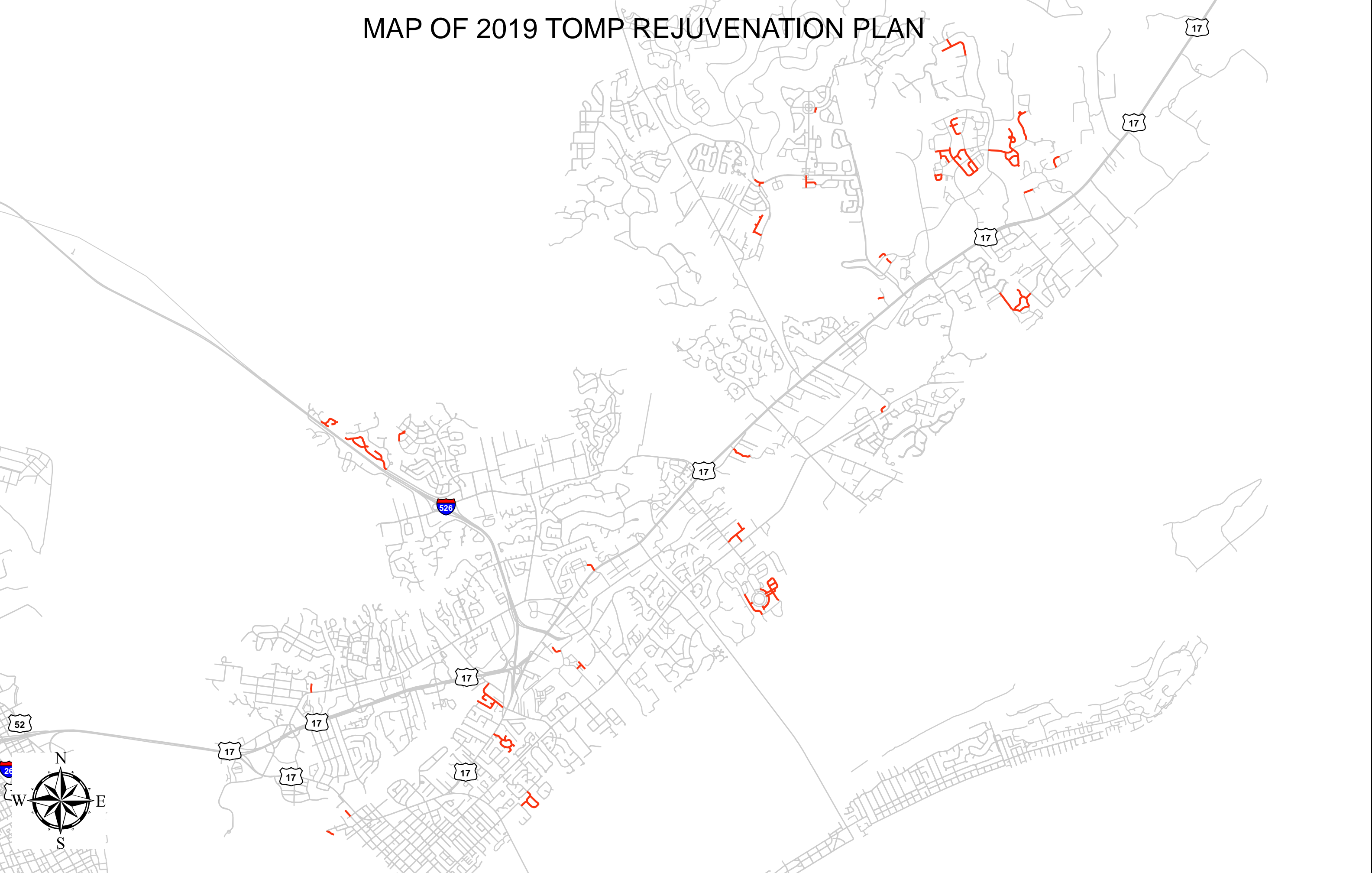


TOWN OF MOUNT PLEASANT  
2019 ASPHALT REJUVENATION PLAN  
*December 8, 2018*

# TABLE OF CONTENTS

DESCRIPTION	SHEET NUMBER
COVER SHEET	1
TABLE OF CONTENTS	2
PLAN MAP	3
ROAD LIST	5-6
WORK ITEM SUMMARY	7
STRIP MAPS	8-23

# MAP OF 2019 TOMP REJUVENATION PLAN





# TOMP 2019 ASPHALT REJUVENATION PLAN

## ROAD LIST

Map #	Street	Square Yards
15	All American Blvd	955
18	Anacostia Ave	1846
18	Backshore Drive	2254
18	Banning Street	3147
19	Bayden Bridge Lane	435
1	Beach Street	1156
6	Beacon Bay Drive	2207
14	Bessemer Road Roundabout	3022
18	Billington Drive	264
9	Blue Point Road	840
19	Bourne Crossing	1760
10	Bridgetown Pass	1519
14	Brightwood Drive	1328
20	Canby Court	765
4	Canvasback Court	853
20	Carolina Park Blvd	4293
20	Carolina Park Blvd	5892
9	Carolina Wren Street	2407
2	Clonmel Place	1822
20	Codorus Court	868
10	Cowrie Court	467
18	Crane Creek Drive	3874
18	Cranes Nest Road	1662
18	Croaton Crossing	1975
4	Decoy Court	1066
15	Eastman Drive	1211
8	Enfield Lane	1167
10	Etiwan Pointe Drive	1373
18	Fairwater Place	1700
9	Fort Palmetto Circle	6691
11	Fulton Hall Lane	4042
20	Gunnison Street	5451
7	James Nelson Road	1330
20	June Berry Ct	833
13	Kayak Lane	1484
3	Kilarney Road	2239
10	Killdeer Court	665
5	Kincannon Drive	1017
17	Kingsfield Street	1022
* 4	Lake Mallard Blvd	8111
5	Lauren Dey Way & Parallel Parking	2046
20	Lindsey Creek Drive	3564
23	Mahogany Road	1089

# TOMP 2019 ASPHALT REJUVENATION PLAN

## ROAD LIST

Map #	Street	Square Yards
18	Maidstone Drive	2232
4	Merganser Court	1332
5	Mossy Branch Way	3992
9	Mother of Pearl Drive	1117
20	Oconee Loop	1494
18	Old Rivers Gate Road	1115
22	Paint Horse Court	1726
13	Pandora Drive	983
15	Peacehaven Street	1051
8	Pearwood Court	1209
9	Prince Edward Street	3493
10	Red Knot Lane	2310
9	Red Tide Road	3920
6	Rivella Drive	1680
* 1	Ronnie Boals Blvd	978
3	Rosemead Road	5333
13	Saltflat Lane	4239
10	Swallowtail Court	1902
3	Sharon Court	589
18	Shutesbury Street	2440
20	Sisseton Lane	1520
10	Slipper Shell Court	2627
19	Spindrifft Drive	1359
13	Spottail Cout	1613
8	Spring Hope Drive	2982
13	Stratton Place	3855
9	Tahitian Road	517
3	Talisman Road	4065
12	Tranquility Road	1531
17	Trumpington Street	1069
10	Tupelo Bay Drive	450
* 21	Tupelo Row Branch	1088
10	Turnstone Street	8983
6	Upper Park Road	888
16	Victor Baber Place	791
14	Wagner Way	2956
18	Watoga Way	1124
19	Woodend Way	1471
* 23	Woodspring Road	4152
18	Yarmouth Drive	843

Total Square Yards    178728

\* Roads to be tested

# QUANTITY SHEET

SCDOT

SPEC. #

4011201

9580100

DESCRIPTION

SUPPLY & PLACE BITUMINOUS PAVEMENT REJUVENATING AGENT

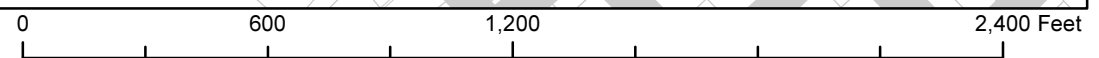
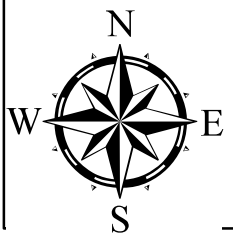
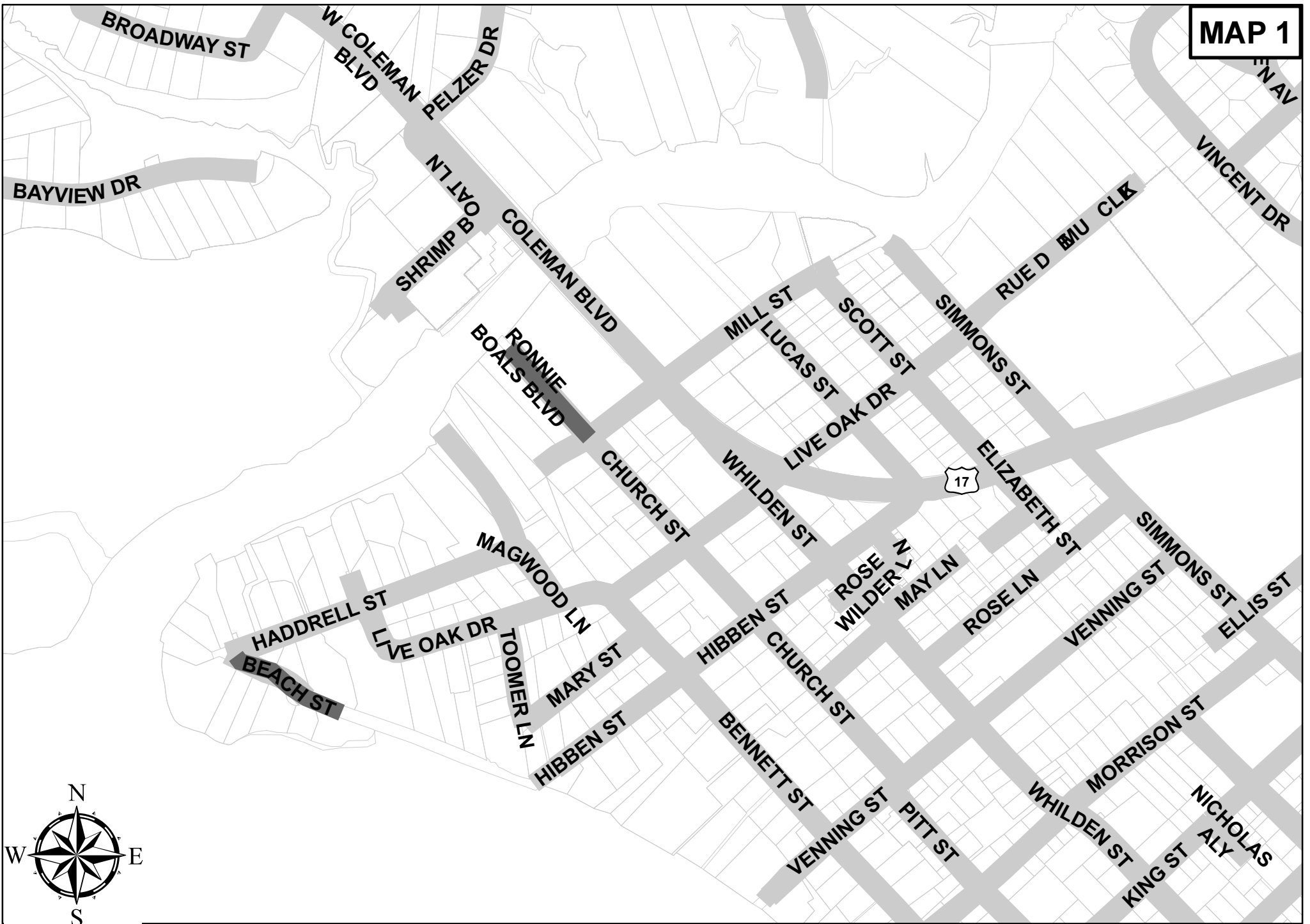
ASPHALT BINDER VISCOSITY TESTS

UNITS

187665 SY

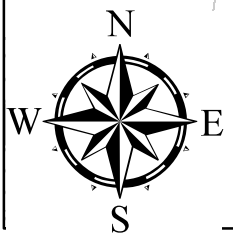
4 EA

**MAP 1**






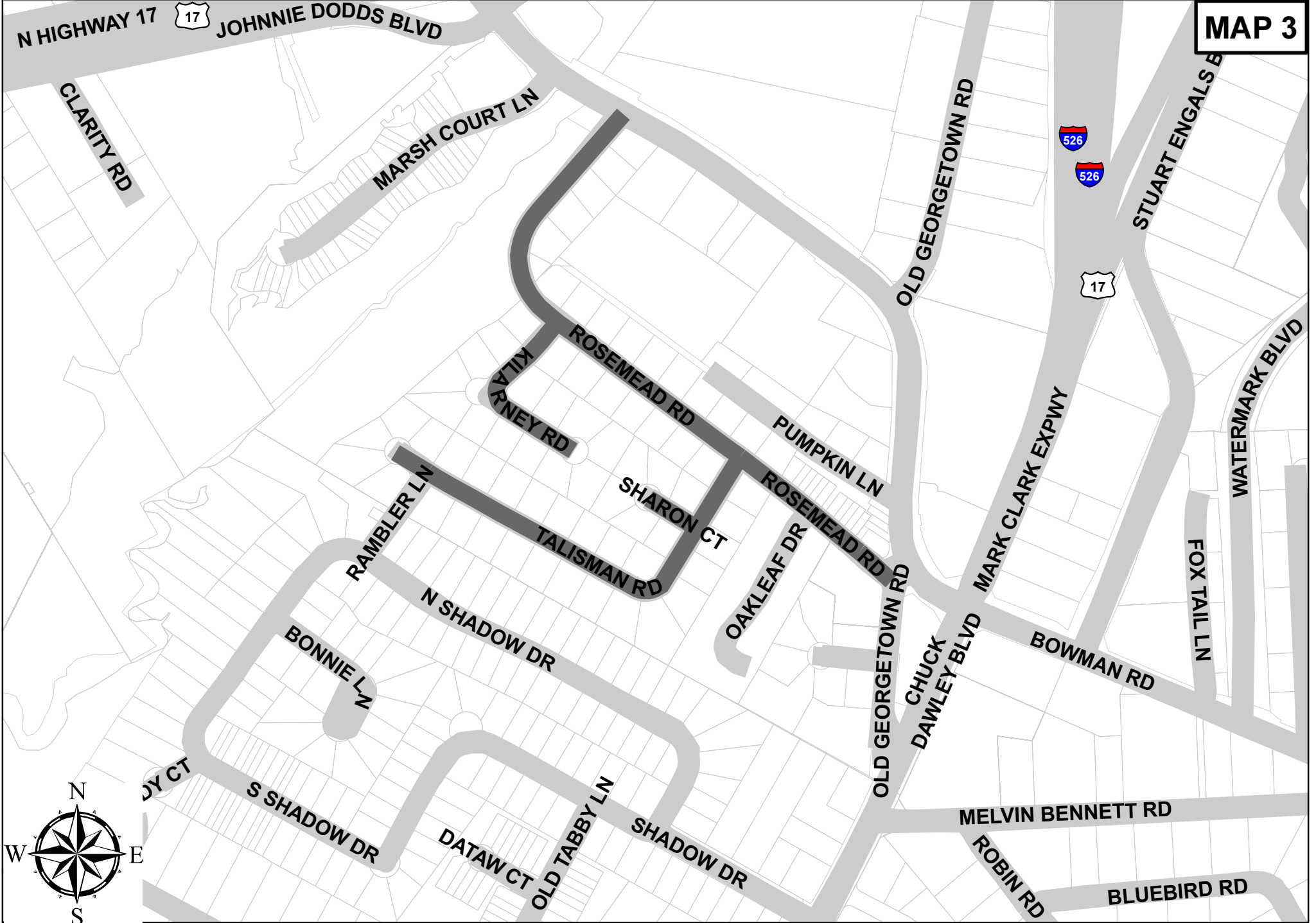
**MAP 2**



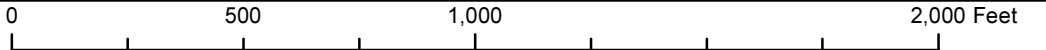

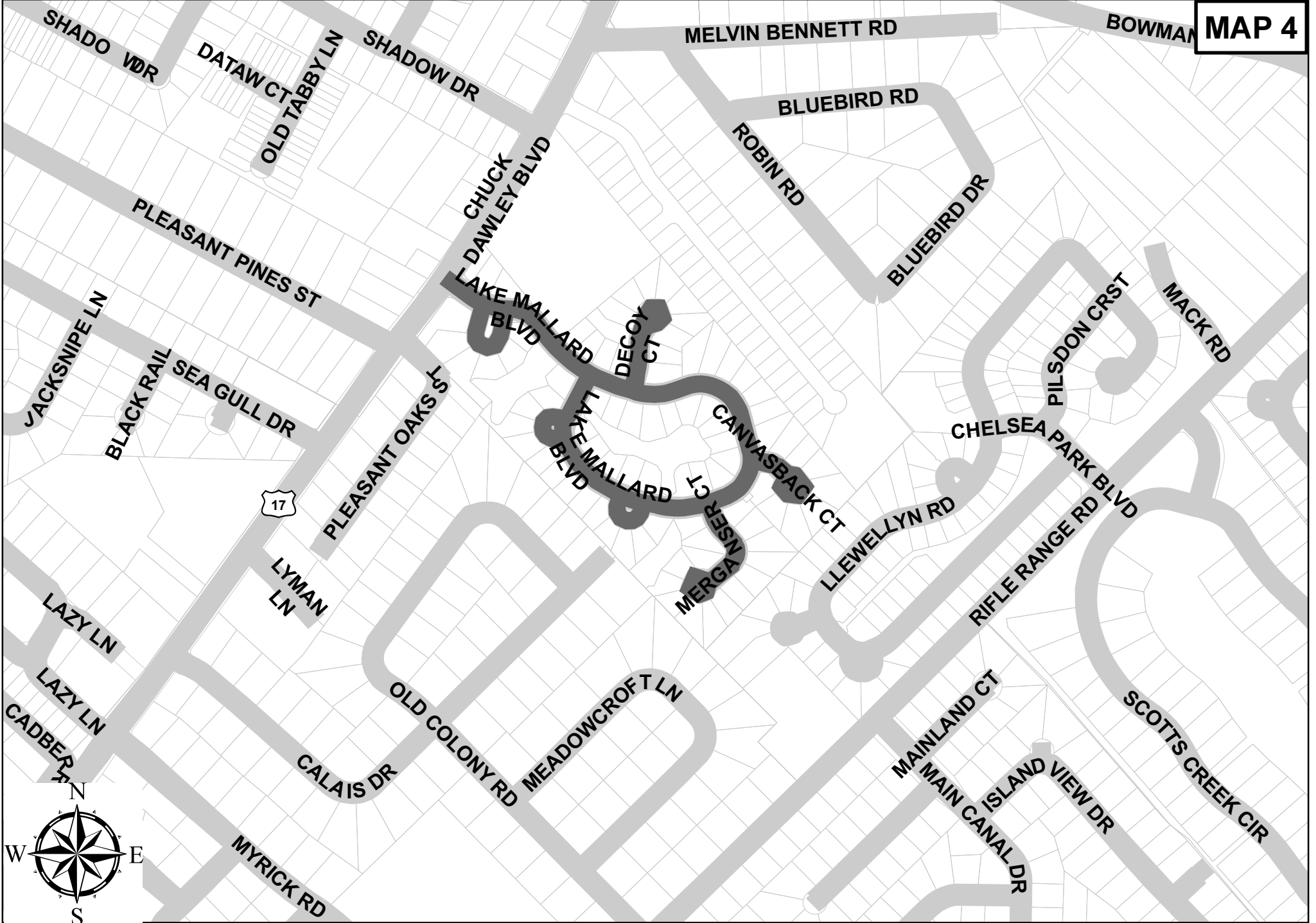
0 460 920 1,840 Feet





**MAP 3**

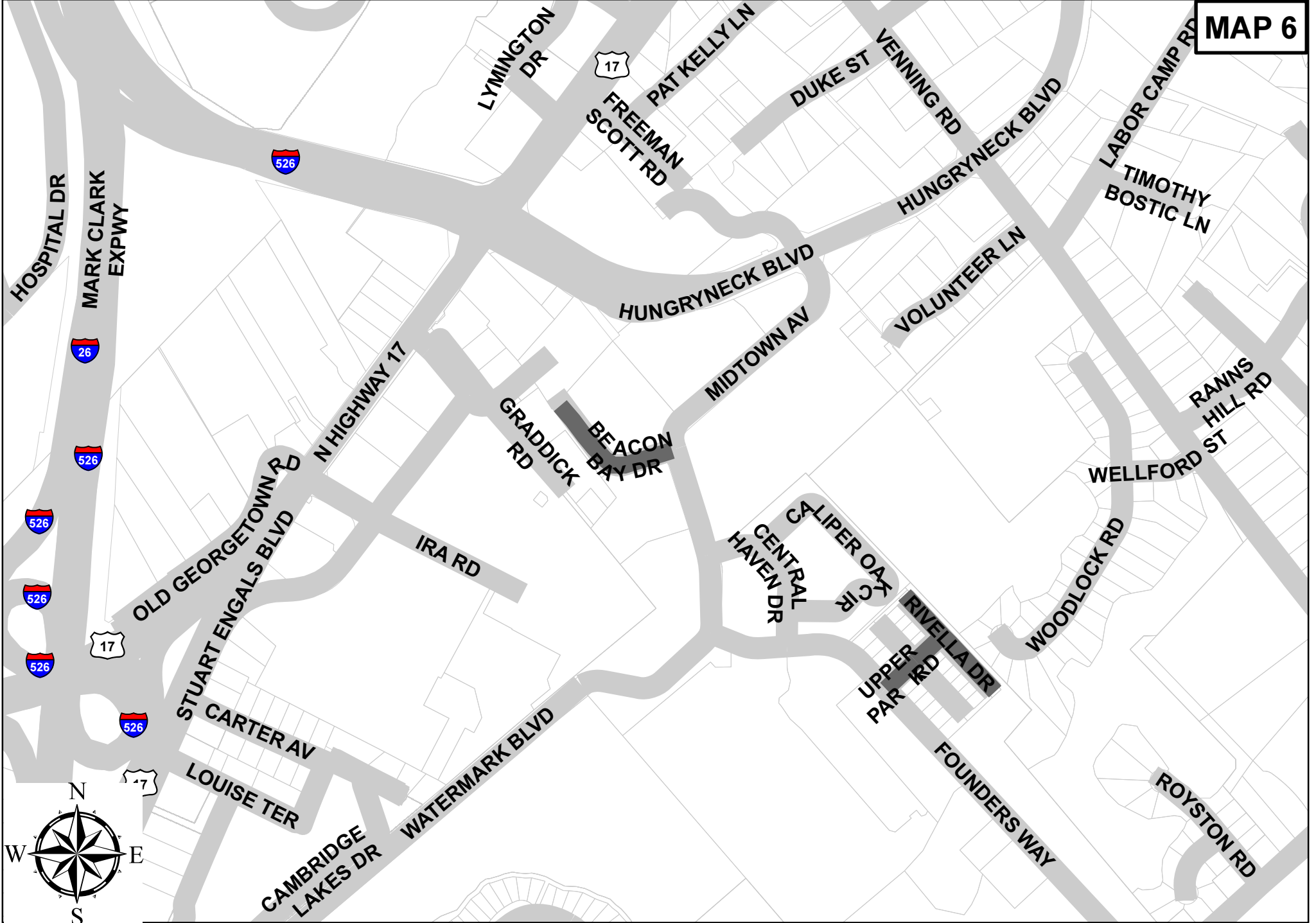


0 462.5 925 1,850 Feet


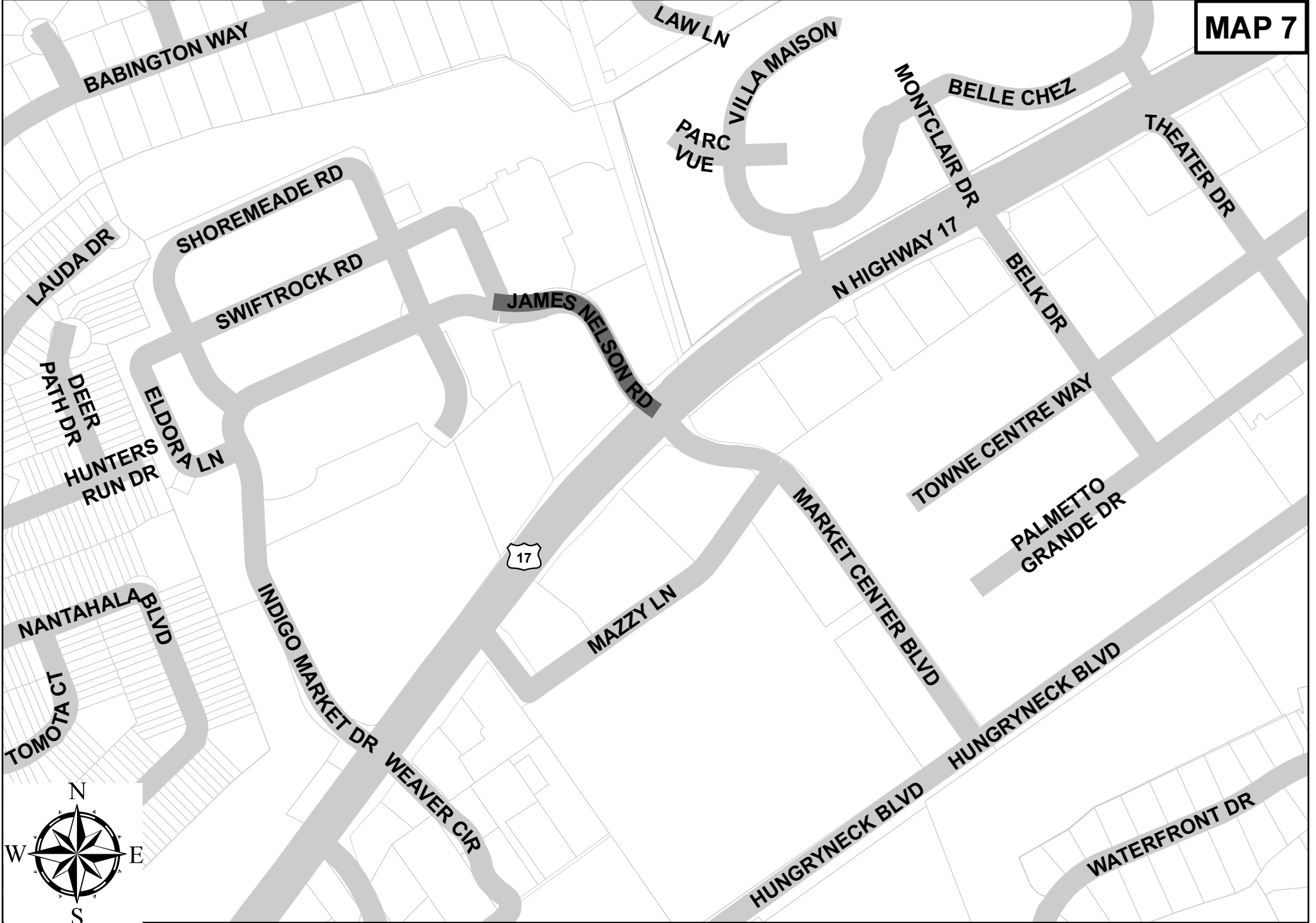


**MAP 5**



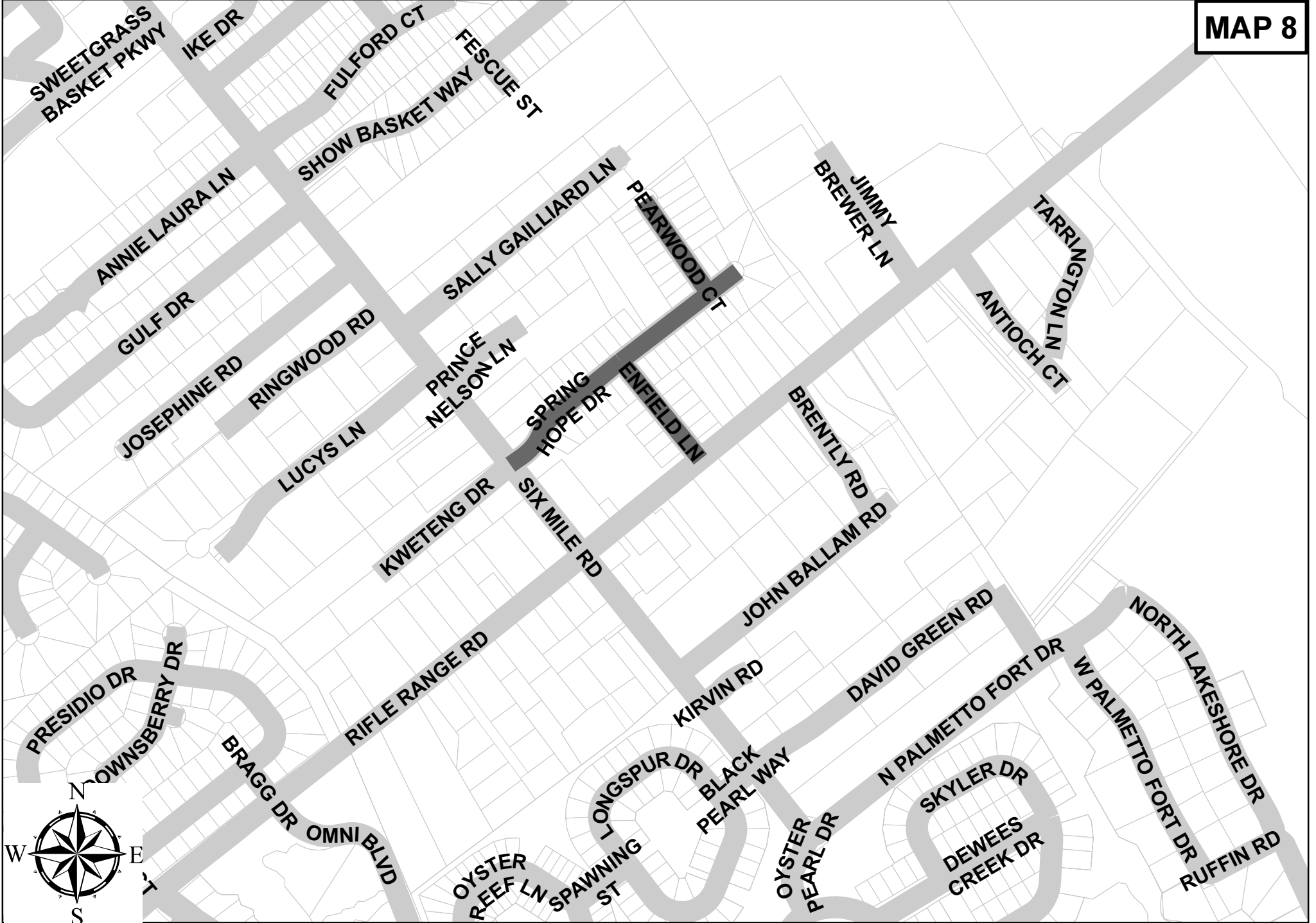




**MAP 7**


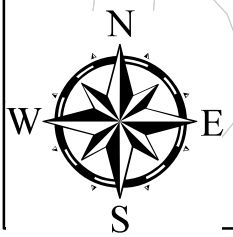
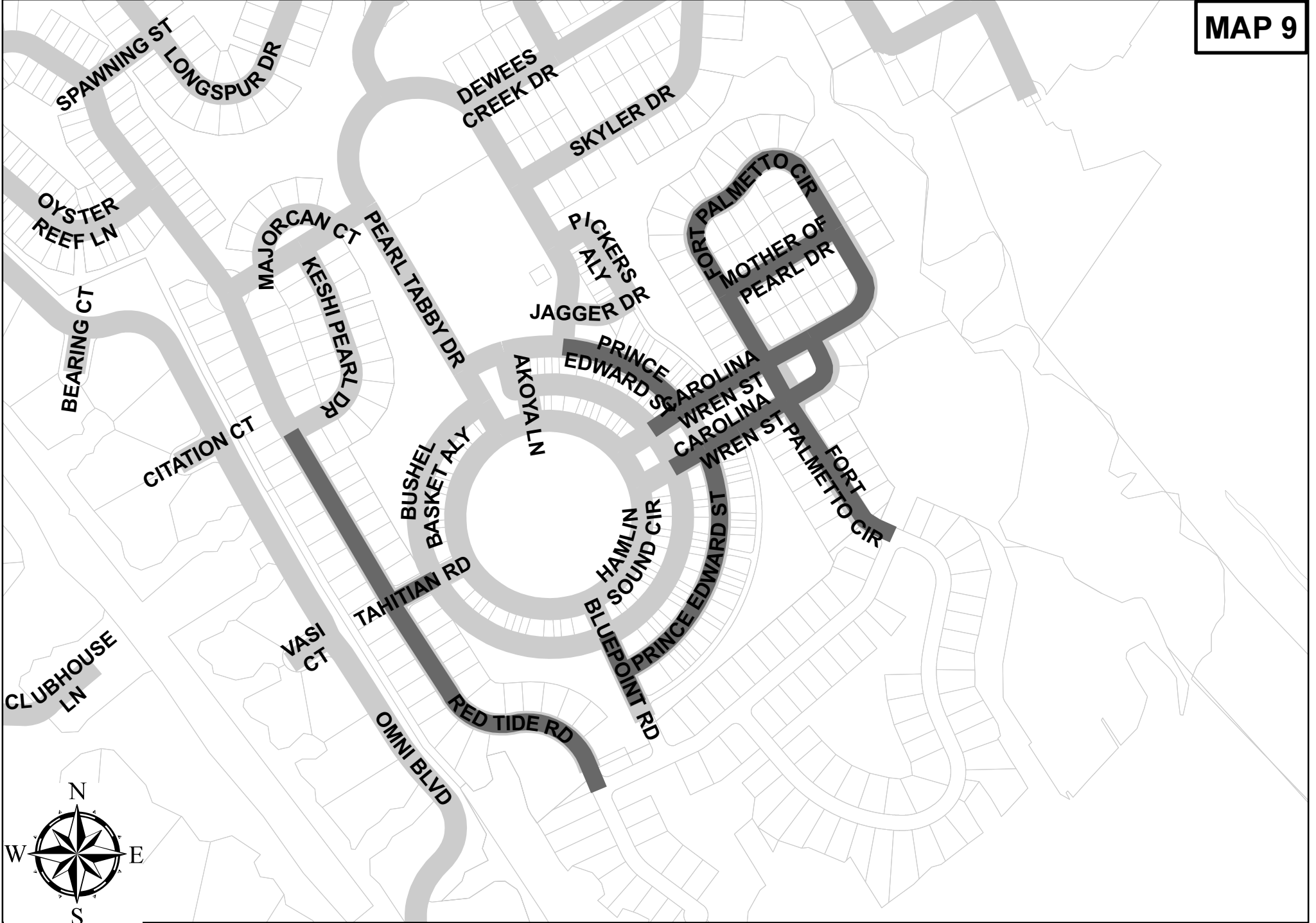


0 435 870 1,740 Feet


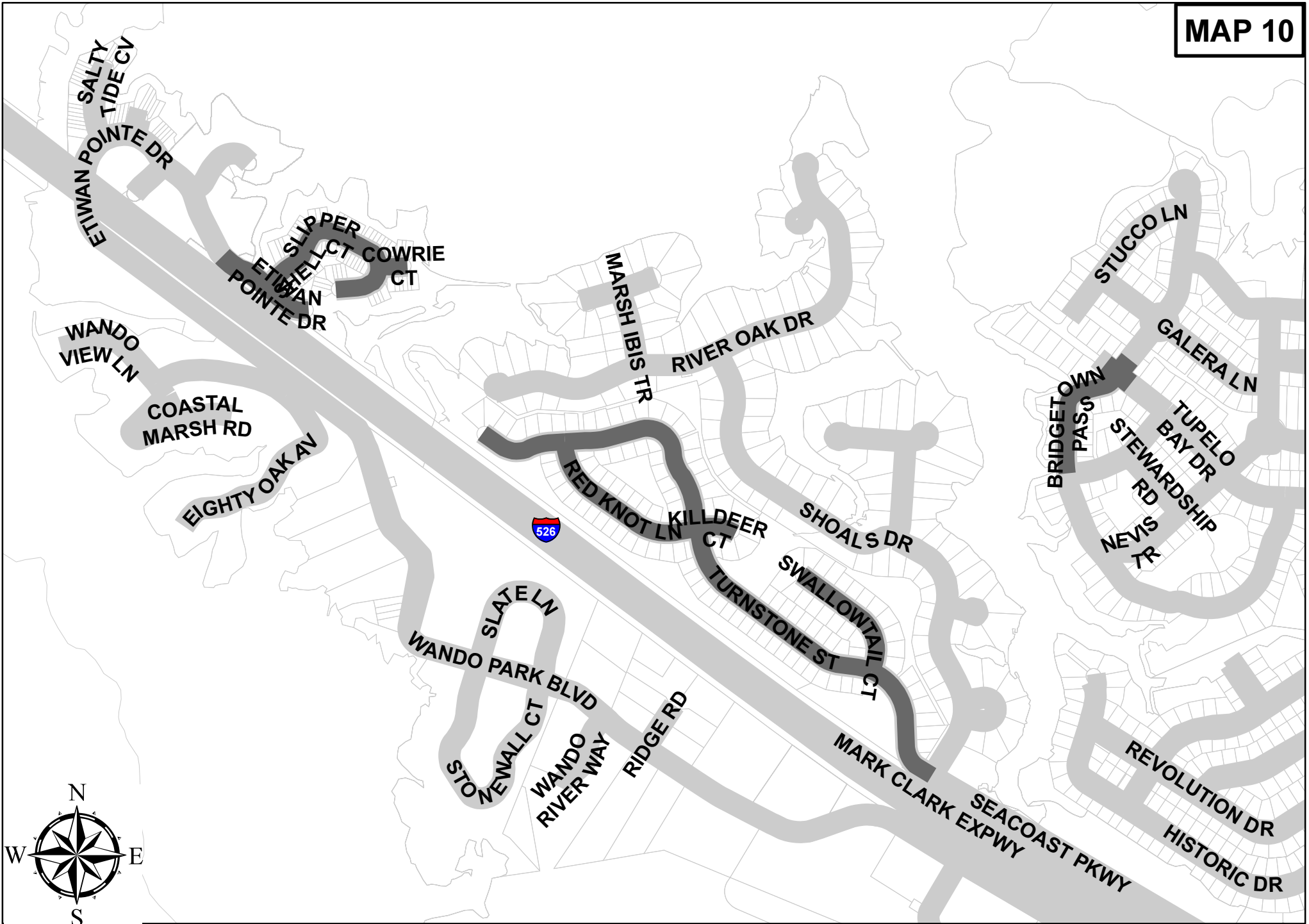




**MAP 9**

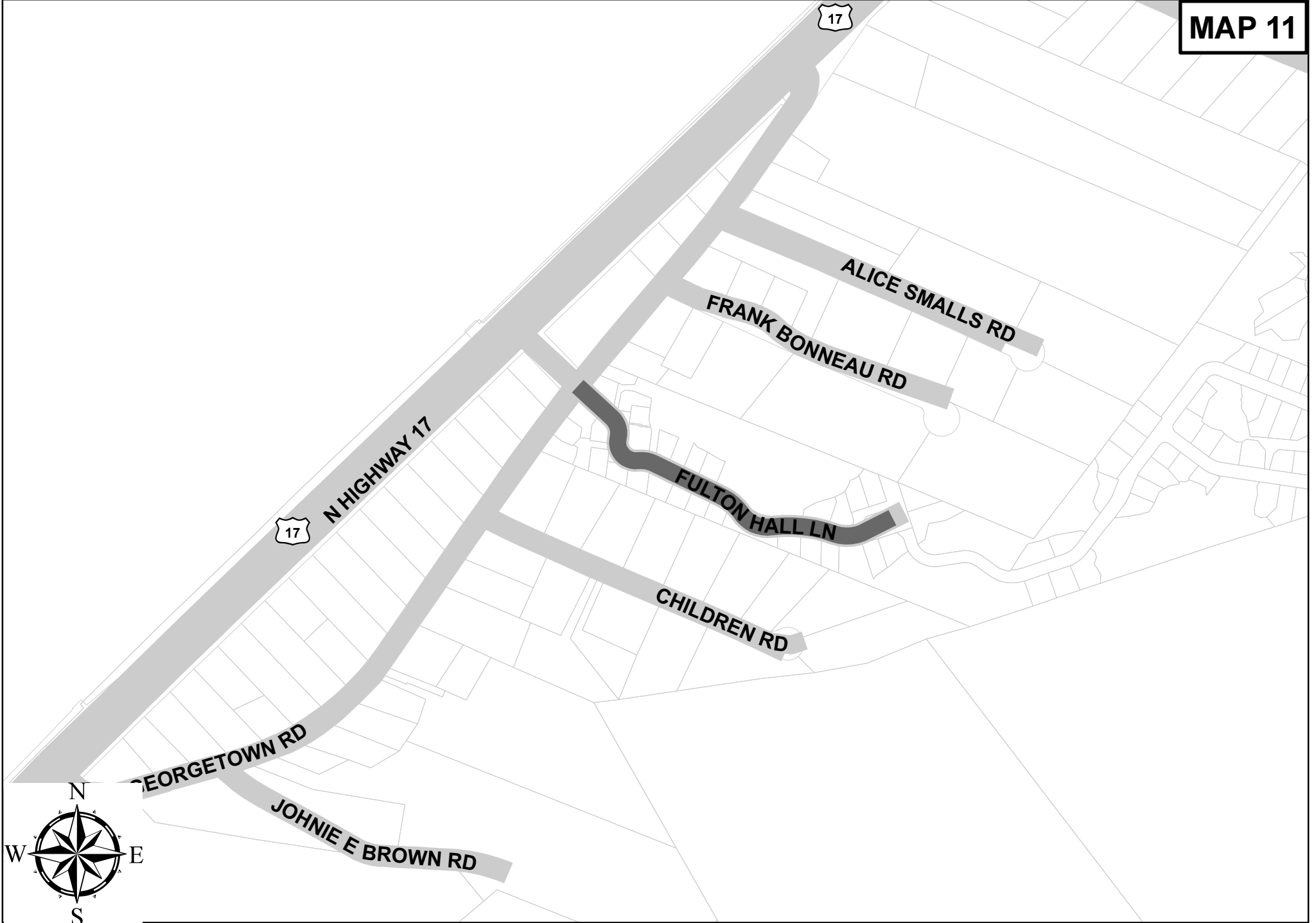






0 800 1,600 3,200 Feet

**MAP 11**



17

17

**N HIGHWAY 17**

**ALICE SMALLS RD**


**FRANK BONNEAU RD**

**FULTON HALL LN**

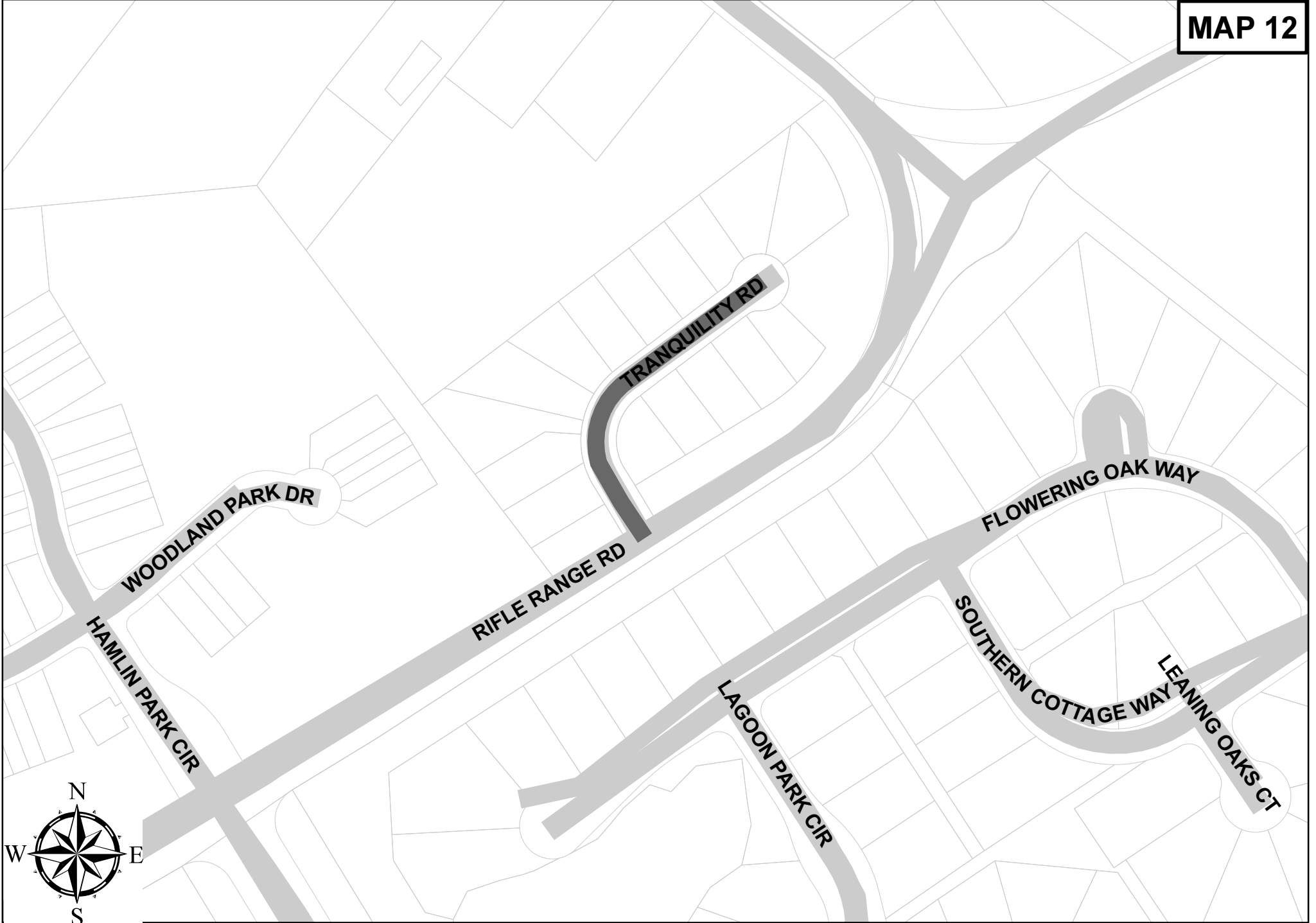
**CHILDREN RD**


**GEORGETOWN RD**

**JOHNIE E BROWN RD**

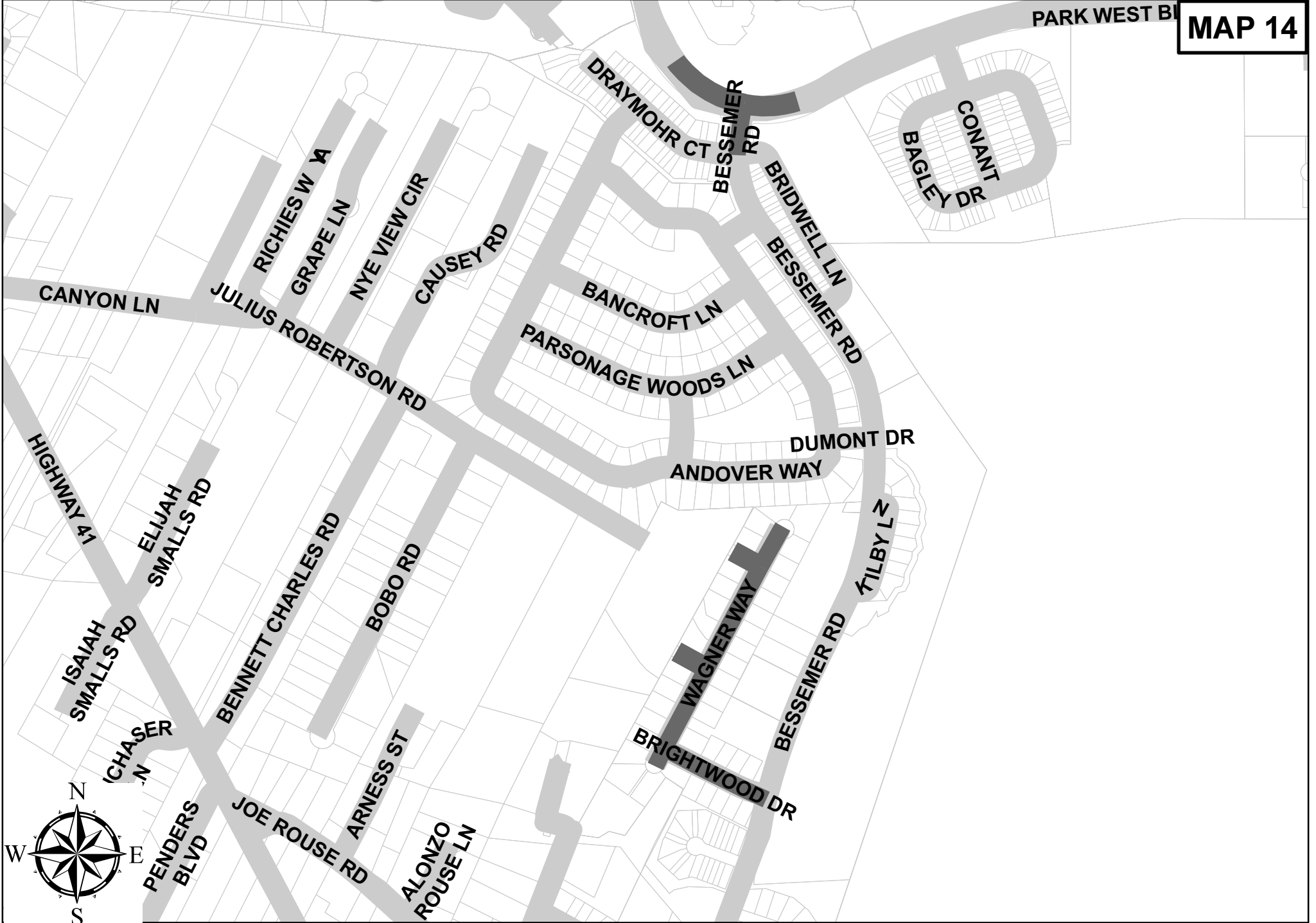


0 475 950 1,900 Feet

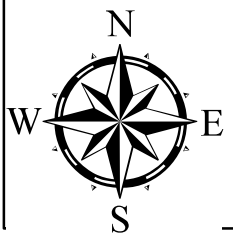
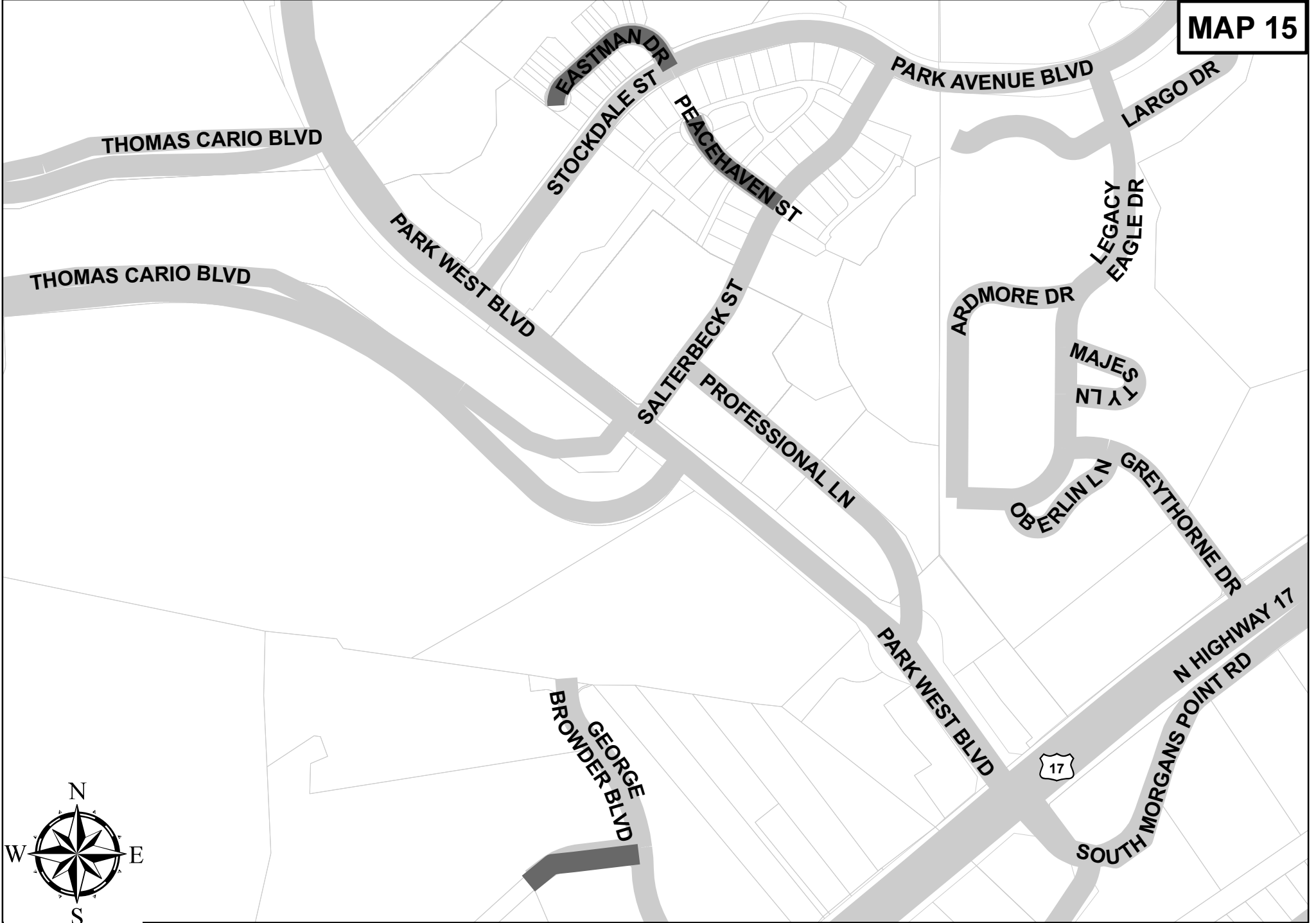





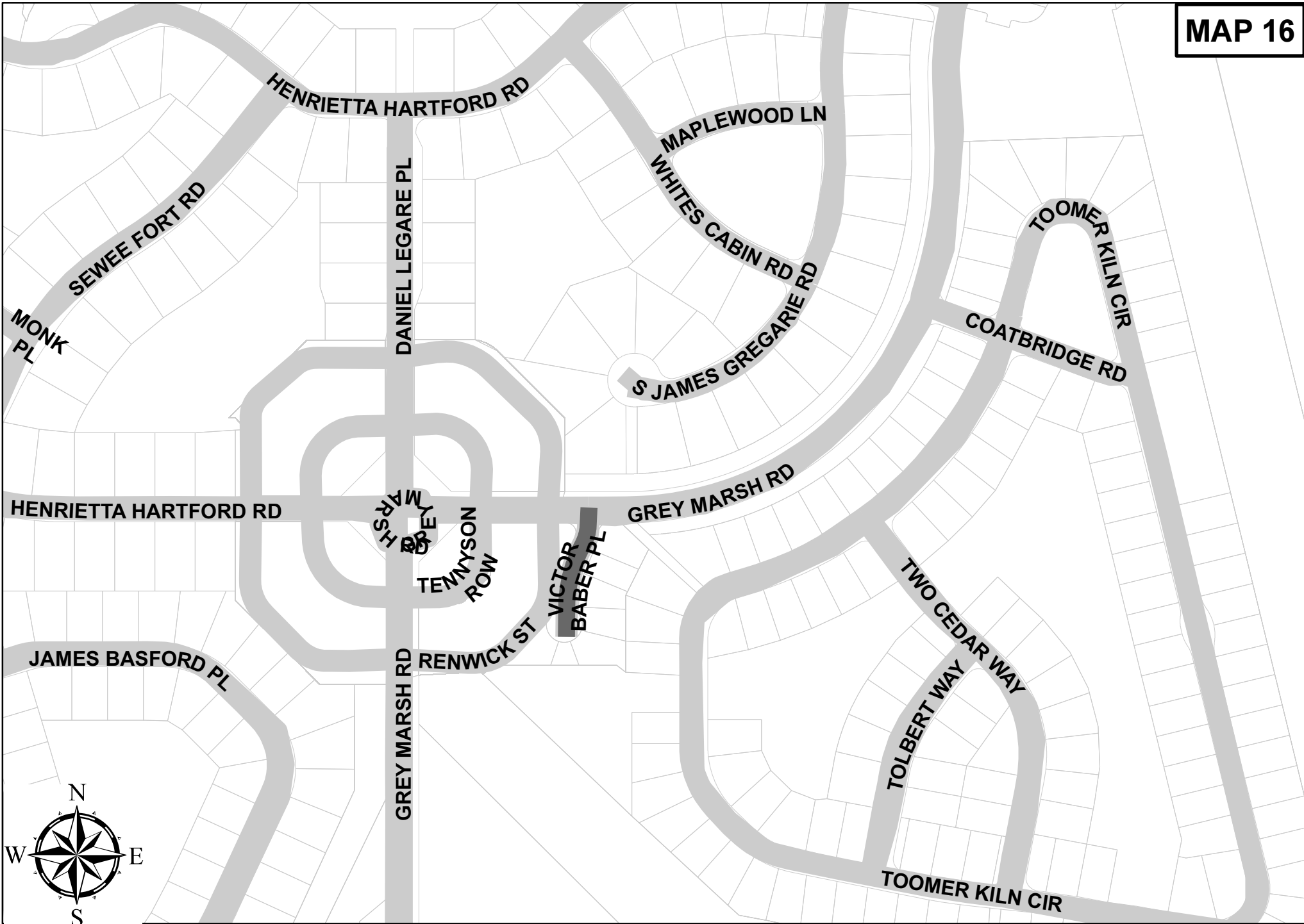
0 1,000 2,000 4,000 Feet



**MAP 15**

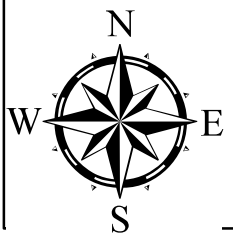
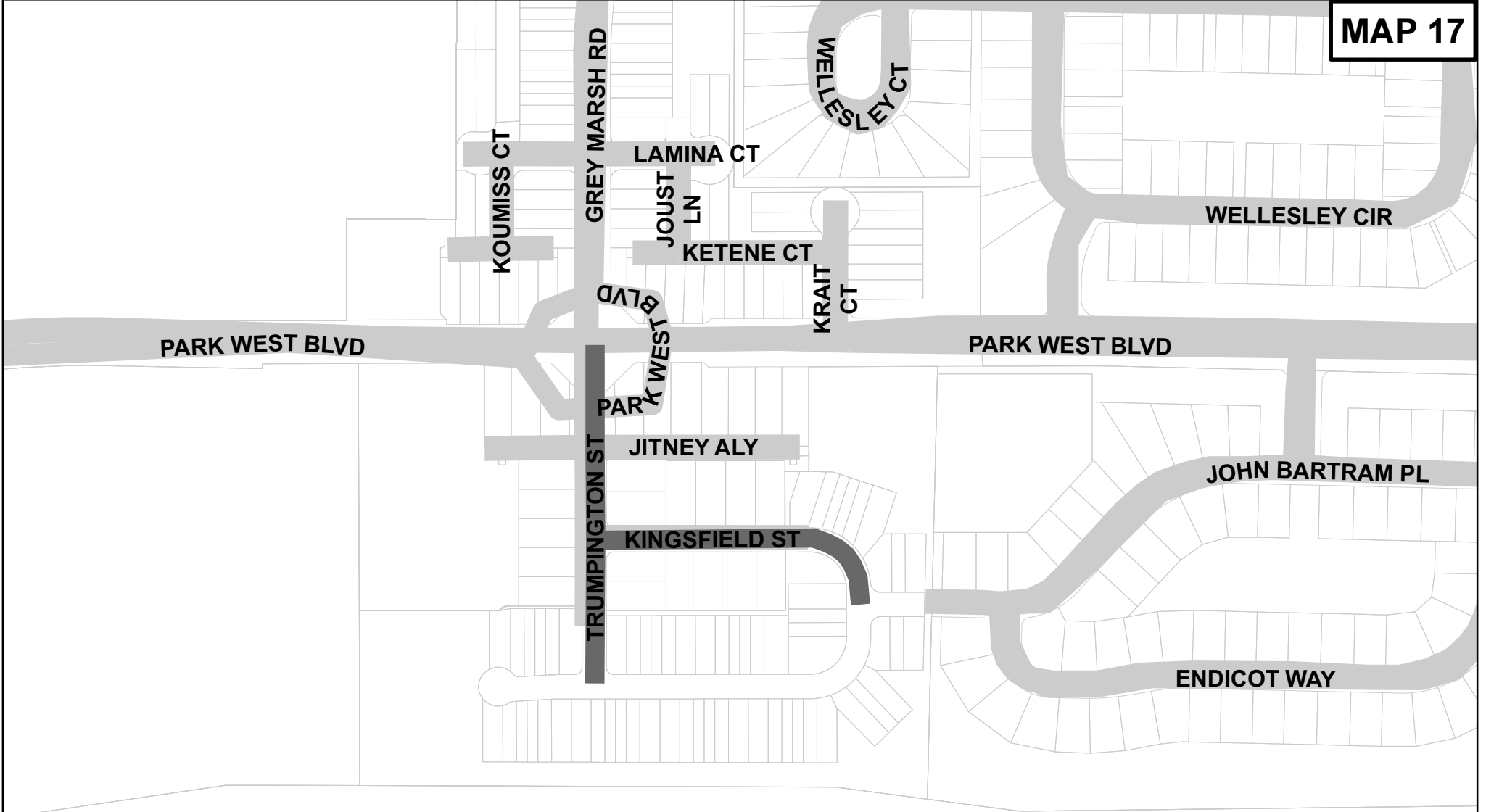


0 475 950 1,900 Feet



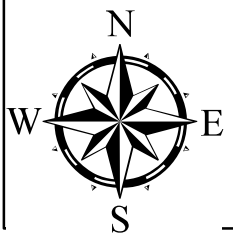
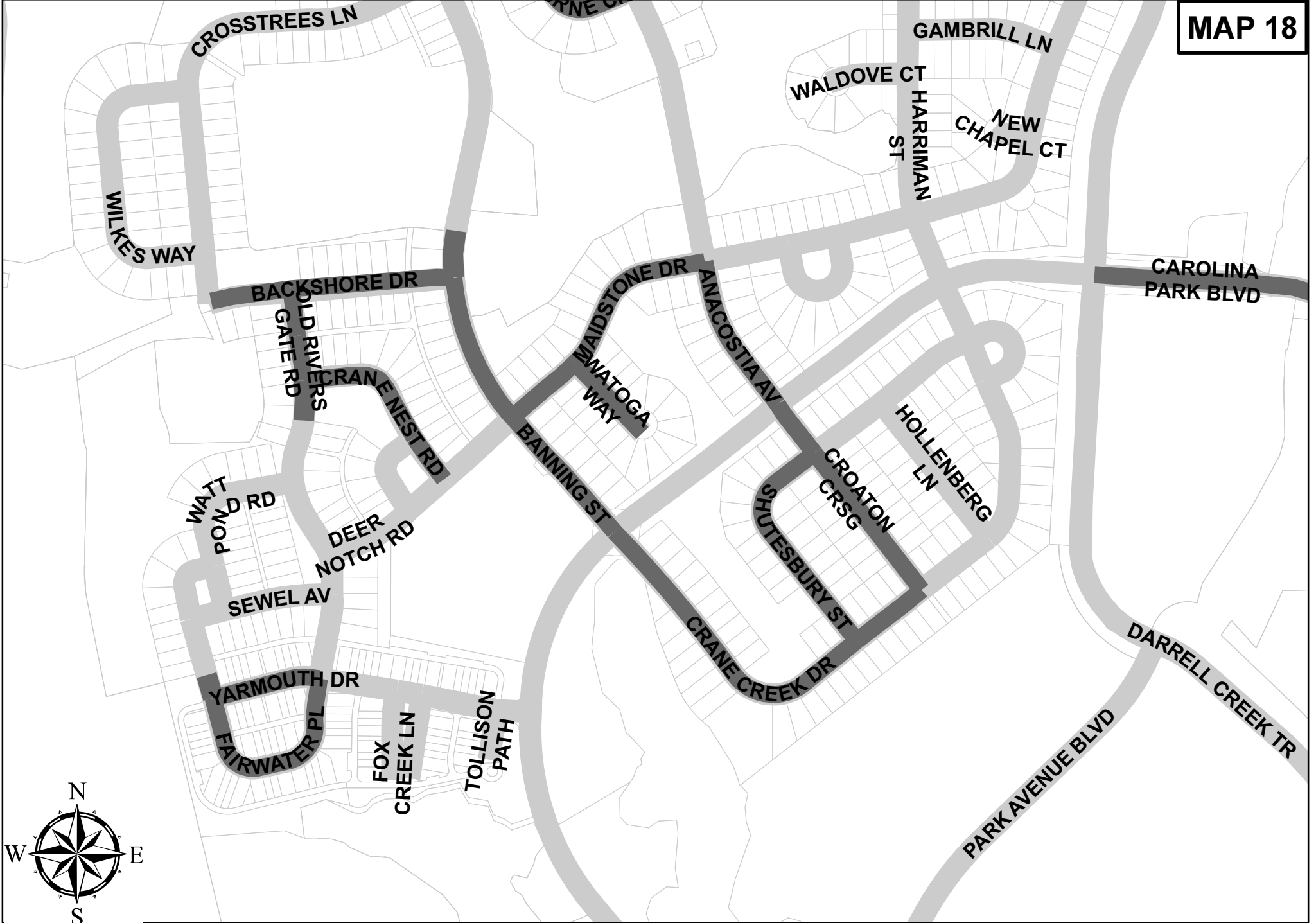
0 350 700 1,400 Feet

**MAP 17**

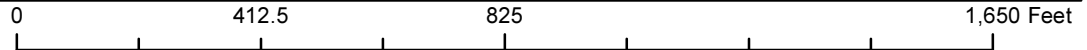

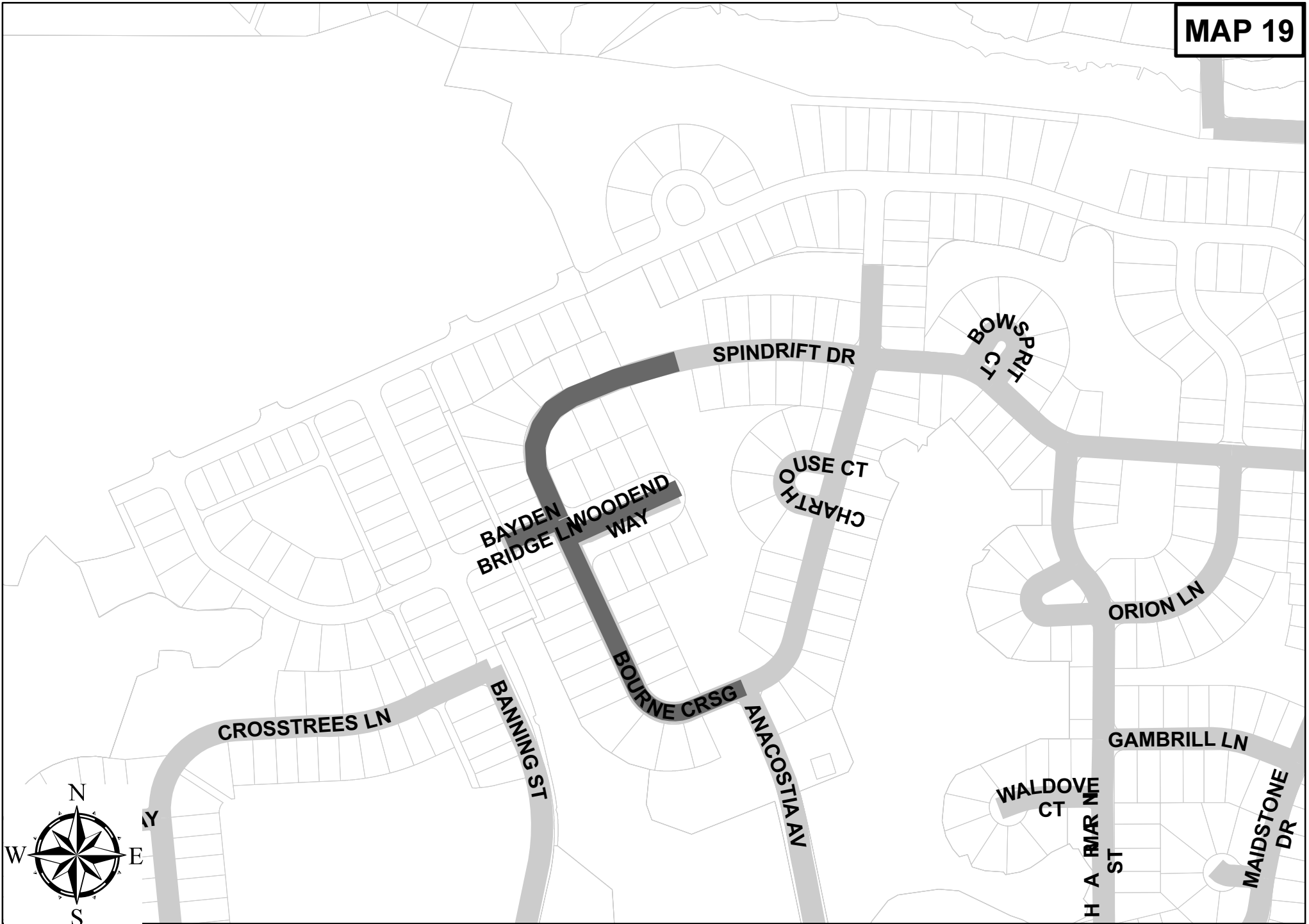




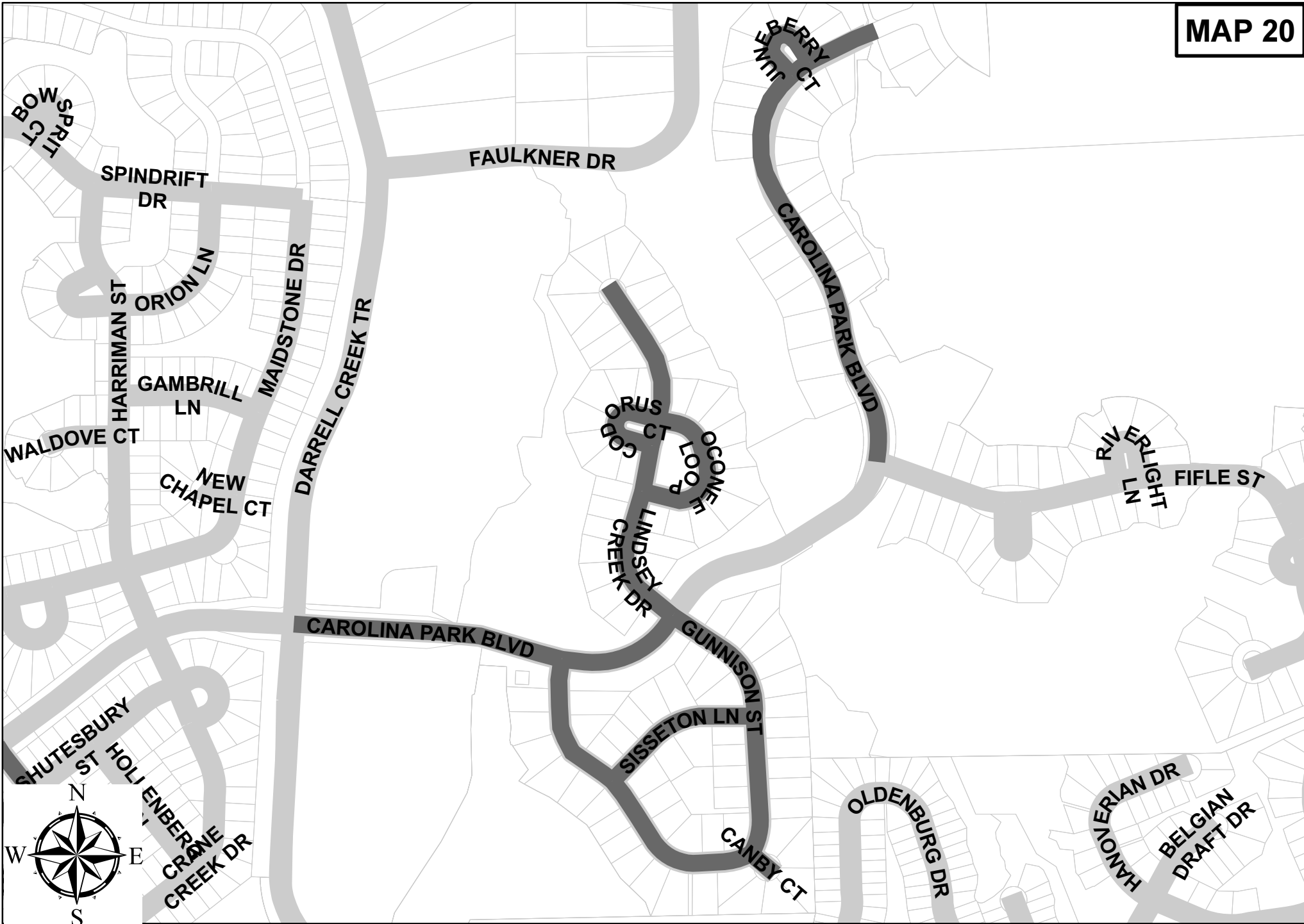



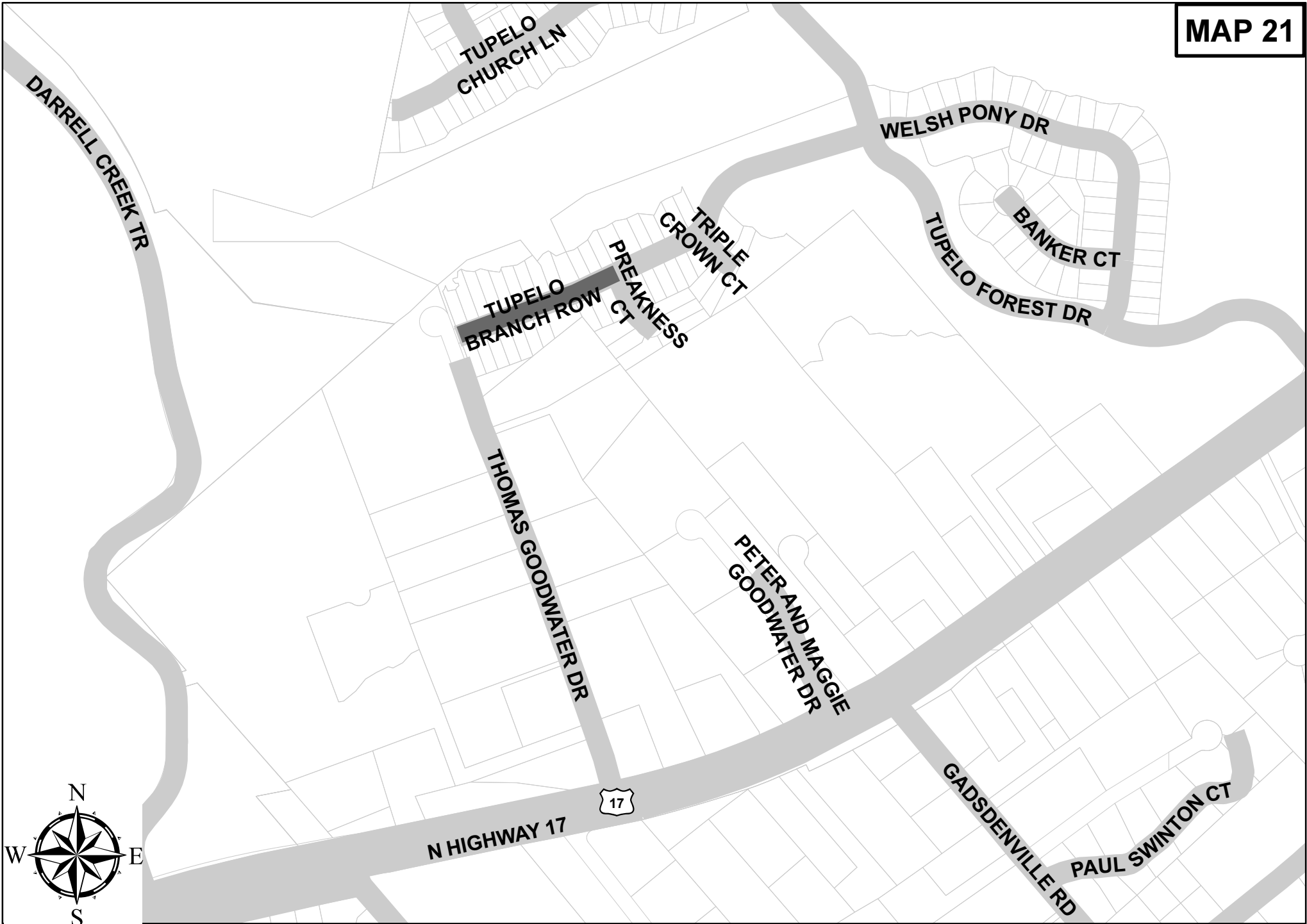
**MAP 18**



0 500 1,000 2,000 Feet







0 500 1,000 2,000 Feet

